

CENTRAL PLAINS TRI-COUNTY PLANNING COMMITTEE

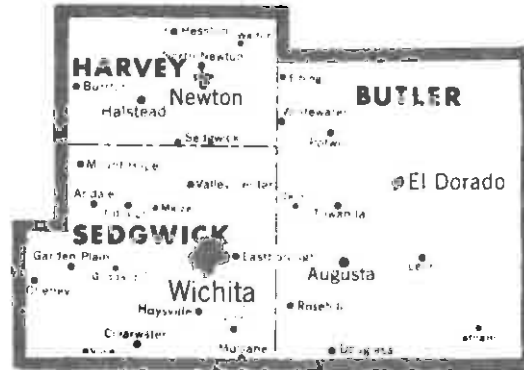
Established: August 7, 1972

Chairman

William D. Mauk, Sr.
1220 Leckliter
Augusta, Kansas 67010

Officers

Preston M. Bacon, Vice-Chairman
Robert A. Lakin, Secretary-Treasurer



MEMBER COUNTIES

- Butler County
- Harvey County
- Sedgwick County

POPULATION BY COUNTY

Butler	37,839
Harvey	27,628
Sedgwick	<u>335,564</u>
TOTAL	401,031

COMMITTEE ORGANIZATION

Representation

The Planning Committee from each county is comprised of two members of the largest geographical area of jurisdiction in each county and are appointed by the County Commission of each county. Each county also appoints one elected official (City or County) to be a member. One resource person also serves as an ex-officio member.

Voting

Each representative has one vote. Resource persons have no vote.

Composition

66 2/3% elected - 33 1/3% non-elected

Term of Office

Two years

Authority

The committee provides overall guidance and coordination of area planning programs including all areas of activities that each county and its various planning commissions shall be involved in, except for local improvements not having area-wide effect or impact.

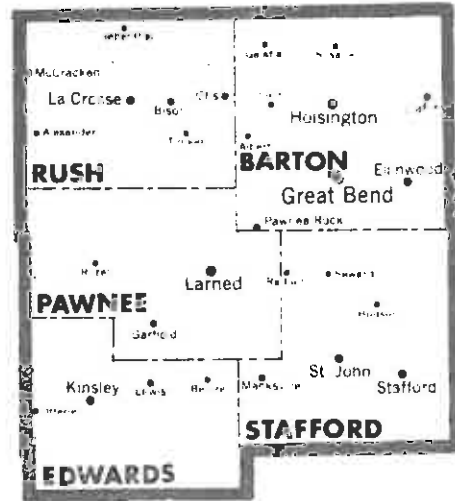
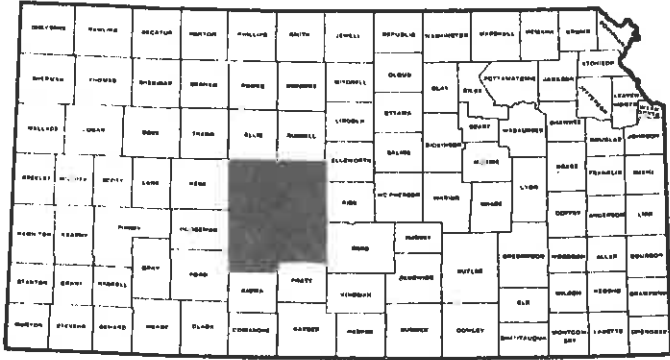
SOURCE OF FUNDS

Local	25%	State	0
Federal	75%	Private	0

PROGRAMS

Each county is responsible for its own programs and planning.

GOLDEN BELT REGIONAL PLANNING COMMISSION



Established: May 14, 1974
Staffed: May 14, 1974

<u>Executive Director</u>	<u>Chairman</u>
Dennis Foltz	Gene Vogt, City Mgr.
P.O. Box 301	419 Broadway
Pratt, Kansas 67124	Larned, Kansas 67550
(316) 672-5541	(316) 285-2149

Officers
Hubert Fatzer, Vice-Chairman
Dorothy Bowman, Secretary-Treasurer

ELIGIBLE CITIES AND COUNTIES IN THE REGION

<u>Barton County*</u>	<u>Rush County*</u>
Albert	Alexander*
Claflin*	Bison*
Ellinwood*	LaCrosse*
Galatia*	Liebenthal*
Great Bend*	McCracken*
Hoisington*	Otis*
Olmitz*	Rush Center*
Pawnee Rock*	Timken*
<u>Edwards County*</u>	<u>Stafford County*</u>
Belpre*	Hudson*
Kinsley*	Macksville*
Lewis*	Radium*
Offerle*	Stafford*
	St. John*
<u>Pawnee County*</u>	Seward
Burdett*	
Garfield*	*Indicates
Larned*	membership
Rozel*	

POPULATION BY COUNTY

Barton	34,190
Edwards	4,461
Pawnee	8,278
Rush	5,309
Stafford	6,226
TOTAL	58,464

COMMISSION ORGANIZATION

Representation

Each county is represented by its county commission chairman or his designee and one at-large member appointed by the county. Cities are represented by their mayor or other member of the county or city commission as designated.

Voting

Each representative carries one vote.

Composition

88½% elected - 11½% non-elected
(31 elected - 4 non-elected)

A-95 REVIEW

The Golden Belt Regional Planning Commission has been officially designated as the A-95 Regional Clearinghouse for their region.

Term of Office

One year beginning February 1.

Authority

As provided in K.S.A. 12-716 through 12-721 except no local planning authority. (See Appendix A)

EXECUTIVE COUNCIL ORGANIZATION

See "Administrative Coordinating Board of Chikaskia and Indian Hills Regional Planning Commissions."

GOVERNING BODY

The entire commission as designated.

FUNDING

Annual Membership Dues

Each county and city pays base dues of \$25. In addition, each city of over 1,000 population shares local costs of regional planning program based on population. Optional participation in Regional Economic Development program based on tangible assessed valuation.

Source of Funds

Local	42%	State	4%
Federal	46%	Private	8%

PROGRAMS

The Golden Belt Regional Planning Commission is one of the newest commissions in the state and will therefore be developing their first programs this year.

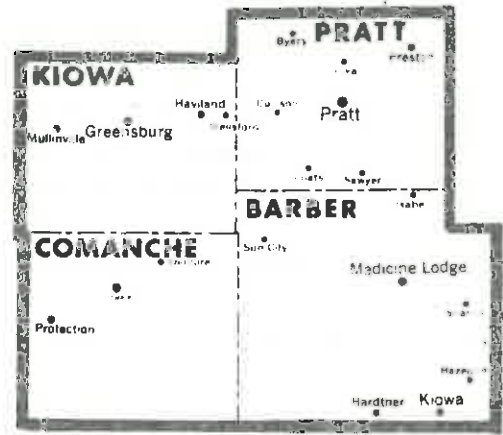
INDIAN HILLS REGIONAL PLANNING COMMISSION



Established: November 23, 1971
Staffed: September 1, 1972

<u>Executive Director</u>	<u>Chairman</u>
Dennis Foltz	Ronald Horney
P.O. Box 301	Indian Hills Regional
Pratt, Kansas 67124	Planning Commission
(316) 672-5541	Coats, Kansas 67028

Officers
Alfred Zimmerman, Vice-Chairman
Albert Greiner, Secretary-Treasurer



ELIBIGLE CITIES AND COUNTIES IN THE REGION

<u>Barber County*</u>	<u>Pratt County*</u>
Hardtner*	Byers*
Hazelton*	Coats*
Isabel*	Cullison*
Kiowa*	Inka*
Medicine Lodge*	Pratt*
Sharon*	Preston*
Sun City	Sawyer*

Comanche County*
Coldwater*
Protection*
Wilmore*

Kiowa County*
Greensburg*
Haviland*
Mullinville*
Wellsford*

*Indicates membership

POPULATION BY COUNTY

Barber	7,053
Comanche	2,854
Kiowa	4,102
Pratt	9,780
TOTAL	23,789

COMMISSION ORGANIZATION

Representation

Each county is represented by its county commission chairman or his designee and one at-large member appointed by the county. Cities are represented by their mayor or other member of the county or city commission.

Voting

Each representative carries one vote

Composition

84% elected - 16% non-elected
(21 elected - 4 non-elected)

in Regional Economic Development Program, based on tangible assessed valuation.

Term of Office

One year beginning February 1.

Source of Funds

Local	42%	State	4%
Federal	46%	Private	8%

Authority

As provided in K.S.A. 12-716 through 12-721 except no local planning authority. (See Appendix A)

PROGRAMS

Completed

Initial Housing Element

EXECUTIVE COUNCIL ORGANIZATION

See "Administrative Coordinating Board of the Chikaskia and Indian Hills Regional Planning Commissions."

Current

Industry and Economic Development
Intergovernmental Relations
Protective Services and Law Enforcement
Solid Waste Management
Juvenile Delinquency
Natural and Mineral Resources
Housing

GOVERNING BODY

The entire commission as designated. Land Use

SPECIAL COMMITTEES

Housing
Criminal Justice
Economic Development

A-95 REVIEW

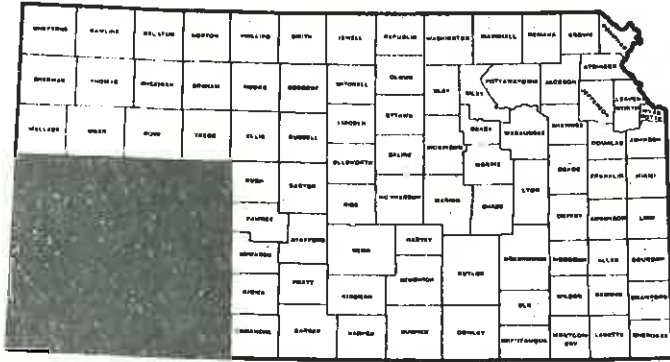
The Indian Hills Regional Planning Commission has been officially designated as the A-95 Regional Clearinghouse for their region.

The committees are advisory in their nature providing technical and citizen input. They work with the staff to develop plans and programs in respective areas and carry on initial A-95 Review in those areas.

FUNDING

Annual Membership Dues

Each county and city pays \$25 base dues. Each county and each city over 1,000 population participate in the local cost based on population. In addition, each county, on an individual basis, may participate



GREATER SOUTHWEST REGIONAL PLANNING COMMISSION

Established: March, 1972

Staffed: August, 1973

Executive Director

Michael Rody
125 J. C. Street
P.O. Box 893
Garden City, Kansas 67846
(316) 276-9176

Chairman

Ken Minter
1008 Anderson
Garden City, Kansas 67846
(316) 276-3000 (Home)

Officers

Elmer Taylor, Vice-Chairman Carlyle Kiehne, Sec.-Treas.

ELIGIBLE CITIES AND COUNTIES
IN THE REGION

Clark County*
Ashland*
Englewood*
Minneola*

Greeley County*
Horace*
Tribune*

Lane County*
Dighton*

Scott County*
Scott City*

Meade County*
Fowler*
Meade*
West Plains*

Seward County*
Kismet*
Liberal*

Finney County*
Garden City*

Hamilton County*
Coolidge*
Syracuse*

Morton County*
Elkhart
Richfield*

Stanton County*
Johnson*
Manter*

Ford County
Bucklin*
Dodge City*
Ford*
Spearville*

Haskell County*
Satanta*
Sublette*

Rolla*

Stevens County*
Hugoton*
Moscow*

Grant County*
Ulysses*

Hodgeman County*
Hanston*
Jetmore*

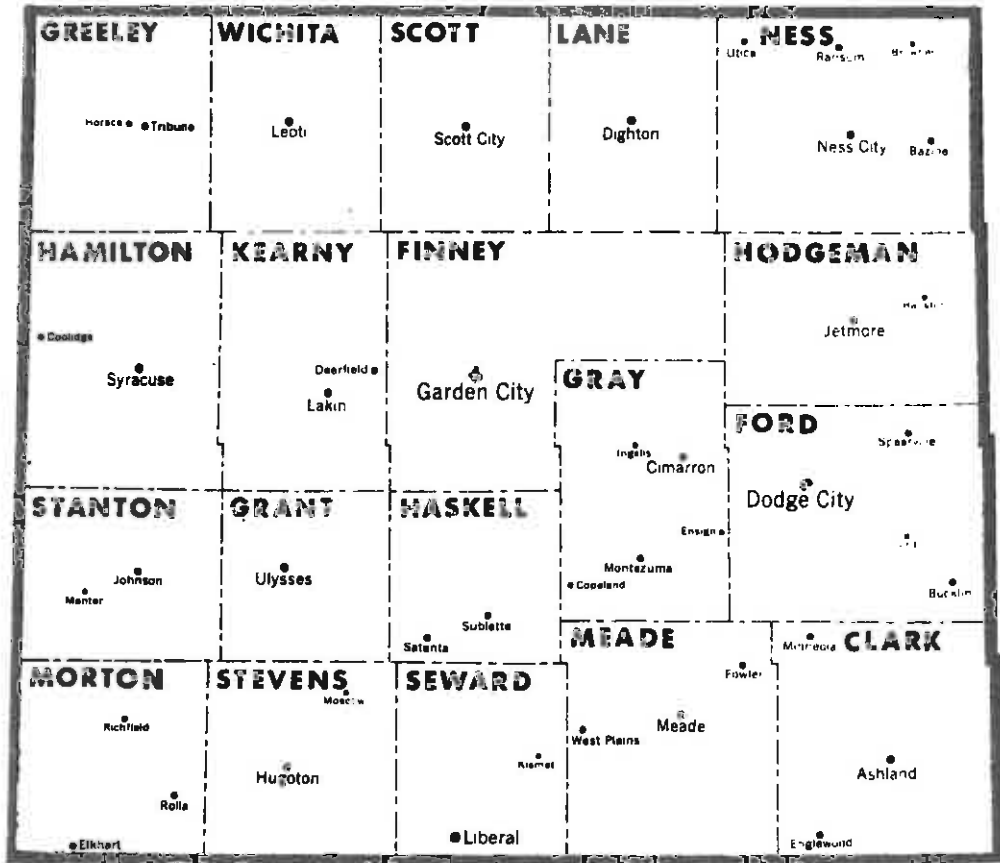
Ness County*
Bazine*
Brownell*
Ness City*
Ransom*
Utica*

Wichita County*
Leoti*

Gray County*
Cimarron*
Copeland*
Ensign*
Ingalls*
Montezuma*

Kearny County*
Deerfield*
Lakin*

*Indicates member



POPULATION BY COUNTY

Clark	2,863
Finney	22,297
Ford	24,257
Grant	6,785
Gray	4,773
Greeley	2,139
Hamilton	3,121
Haskell	4,011
Hodgeman	2,781
Kearny	3,217
Lane	2,956
Meade	5,122
Morton	3,604
Ness	4,798
Scott	6,183
Seward	16,189
Stanton	2,434
Stevens	4,536
Wichita	3,868
TOTAL	125,934

COMMISSION ORGANIZATION

Representation

Counties are represented by members of their commissions or their appointed representatives (two members). Cities are represented by the mayor or his appointed representative (one member).

Voting

Each representative carries one vote.

Composition

Not available

Term of Office

One year

Authority

Meets quarterly and once a year elects officers of the Executive Council.

EXECUTIVE COUNCIL ORGANIZATION

Selection

Elected from the at-large commission membership.

Composition

63% elected - 37% non-elected
(7 elected - 4 non-elected)

Term of Office

One year

Authority

Appoints various committees; calls all meetings; maintains records of all commission affairs; appoints executive director with approval of the entire commission.

GOVERNING BODY

The Executive Council

SPECIAL COMMITTEES

Solid Waste Management

The committee monitors the solid waste plan for the region.

FUNDING

Annual Membership Dues

Each city and county pays \$25 per year. Each city over 1,000 population and each county shares the remaining annual cost on a proportionate basis.

Source of Funds

Local	23%	State	9%
Federal	68%	Private	0

PROGRAMS

Completed

Solid Waste

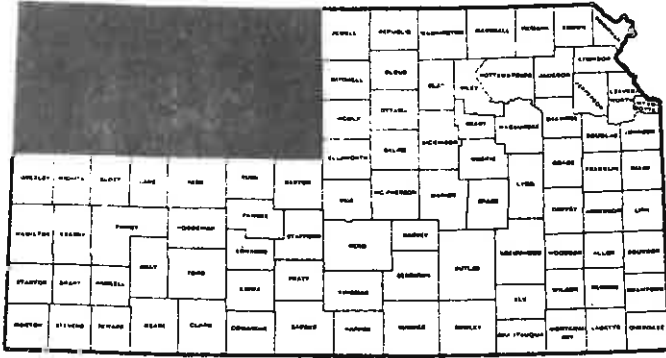
Current

Government Reorganization and Intergovernmental Relations
 Protective Services and Law Enforcement
 Services for the Aged
 Codes Enforcement and Development
 Housing
 Land Use
 Emergency Medical Services

A-95 REVIEW

The Greater Southwest Regional Planning Commission has been officially designated as the A-95 Regional Clearinghouse for their region.

NORTHWEST KANSAS REGIONAL PLANNING AND DEVELOPMENT COMMISSION



Established: October, 1968

Staffed: February, 1973

Founded by Greater Northwest Kansas, Incorporated

Executive Director

Franze Gourley
410 Pomeroy
P.O. Box 248
Hill City, Kansas 67642
(913) 674-2151

Chairman

Howard Benton
Oberlin, Kansas
67749
(913) 475-3471

Officers

John Smith, Vice-Chairman Don Rowh, Treasurer Franze Gourley, Sec.

ELIGIBLE CITIES AND COUNTIES
IN THE REGION

POPULATION BY COUNTY

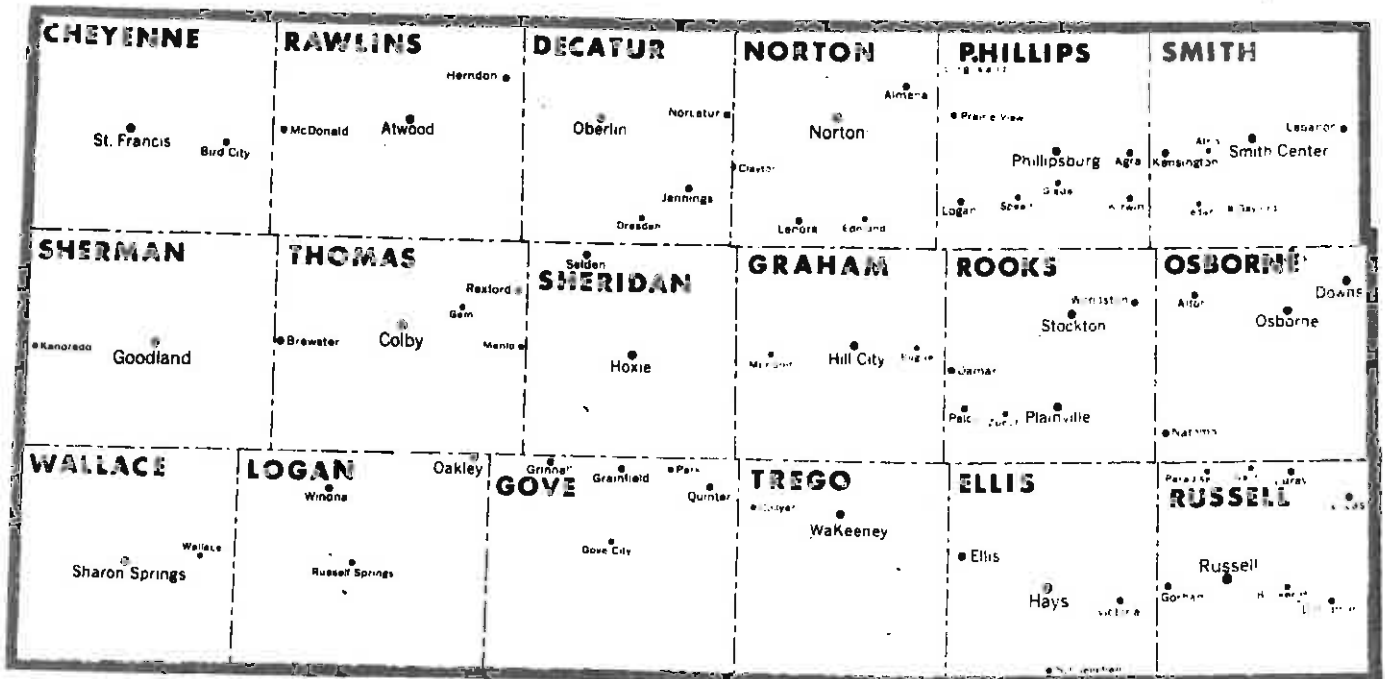
Member Counties

Cheyenne	Rawlins
Decatur	Rooks
Ellis	Russell
Gove	Sheridan
Graham	Sherman
Logan	Smith
Norton	Thomas
Osborne	Trego
Phillips	Wallace

Cheyenne	4,070
Decatur	5,125
Ellis	24,333
Gove	4,071
Graham	4,777
Logan	3,748
Norton	7,479
Osborne	6,428
Phillips	8,248
Rawlins	4,426
Rooks	7,502
Russell	9,912
Sheridan	3,997
Sherman	8,038
Smith	6,871
Thomas	7,773
Trego	4,608
Wallace	<u>2,283</u>

All incorporated cities in the region are eligible for membership upon passage of a resolution, ordinance or order to that effect.

TOTAL 123,689



COMMISSION ORGANIZATION

Representation

Counties are represented by one county commissioner and cities by one city councilman. A number of directors of Greater Northwest Kansas, Inc., elected by that board of directors and not to exceed 1/3 total membership.

Voting

One vote per representative.

Composition

66 2/3% elected - 33 1/3% non-elected

Term of Office

Staggered terms of one, two and three years as per the by-laws.

Authority

The exercise of all powers given under state laws and the by-laws of the Northwest Regional Planning and Development Commission to include financial undertakings, studies and plans, and the overall coordination of all public and private parties concerned.

EXECUTIVE COUNCIL ORGANIZATION

Selection

Six of nine members are elected by the commission, two new ones being elected each year with the other four remaining in office. Three others are elected from the directors of Greater Northwest Kansas, Inc. Officers are elected from the executive committee body.

Composition

66 2/3% elected - 33 1/3%
non-elected

A-95 REVIEW

The Northwest Regional Planning and Development Commission has been officially designated as the A-95 Regional Clearinghouse for their region.

Term of Office

Three years for elected officials, one year terms for Greater Northwest Kansas, Inc., directors.

Authority

General administrative function.

GOVERNING BODY

The General Board and the Executive Committee

FUNDING

Annual Membership Dues

A 1/10 mil levy for each county based on current valuation paid annually in either quarterly, semi-quarterly or full amounts. No provision for cities is existent at this time.

Source of Funds

Local	33 1/3%	State	0
Federal	66 2/3%	Private	0

PROGRAMS

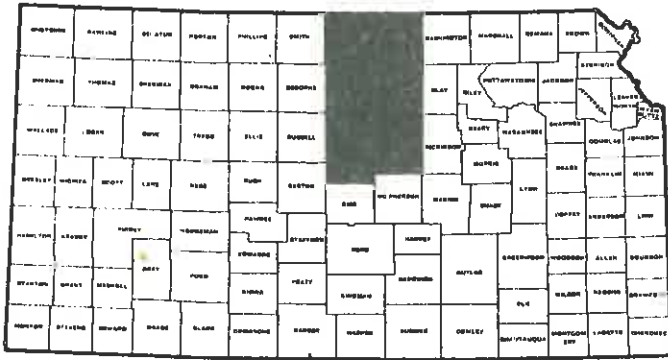
Completed

Interim Transportation Study
Interim Land Use Study

Current

Government Reorganization
and Intergovernmental Relations
Solid Waste Management
Housing
Land Use

Economic Development Planning is done by Greater Northwest Kansas, Inc.



NORTH CENTRAL REGIONAL PLANNING COMMISSION

ELIGIBLE CITIES AND COUNTIES IN THE REGION

<u>Cloud County*</u>	<u>Mitchell County*</u>
Aurora	Beloit*
Clyde*	Cawker City
Concordia*	Glen Elder
Glasco	Hunter*
Jamestown	Scottsdale
Miltonvale	Simpson*
	Tipton
<u>Ellsworth County*</u>	<u>Ottawa County*</u>
Ellsworth*	Bennington*
Hollywood*	Culver*
Kanopolis*	Delphos*
Lorraine*	Minneapolis*
Wilson*	Tescott*
<u>Jewell County*</u>	<u>Republic County*</u>
Burr Oak	Agenda
Esbon	Belleville*
Formoso*	Cuba
Jewell	Munder
Mankato*	Republic
Randall*	Scandia
Webber	
<u>Lincoln County*</u>	<u>Saline County*</u>
Barnard*	Assaria
Beverly	Brookville
Lincoln	Gypsum*
Sylvan Grove*	New Cambria
	Salina*
	Smolan

*Indicates member

POPULATION BY COUNTY

Cloud	13,944
Ellsworth	7,191
Jewell	6,251
Lincoln	4,843
Mitchell	8,208
Ottawa	6,423
Republic	8,441
Saline	<u>46,477</u>
TOTAL	101,778

COMMISSION ORGANIZATION

Representation

Representation on the commission consists of the mayor (or his designated representative) from each city and the Chairman of the Board of County Commissioners (or his designated representative) from each county.

Voting

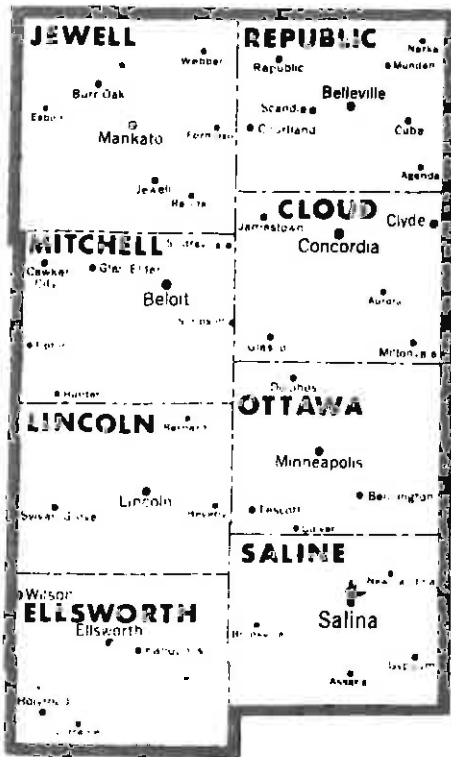
Each county has 3 votes for the first 10,000 population and 1 additional vote for each additional 10,000 population or fraction thereof.

Composition

92% elected - 8% non-elected

Term of Office

One year or until successor is appointed.



Established: August 17, 1972
 Staffed: March 1, 1974

Executive Director
 Dave Peterson
 Municipal Building
 Beloit, Kansas 67420
 (913) 738-2218

Chairman
 Darrel Kreighbaum
 City Manager
 Concordia, Kansas 66901
 (913) 243-2670

Officers
 Lyle Jackson, Vice-Chairman
 James Martin, Secretary-Treasurer

Authority

As provided in K.S.A. 12-716 through 12-721, as ammended. (See Appendix A)

EXECUTIVE COUNCIL ORGANIZATION

Selection

County members select one representative to the council as nominated by the commission members of that county. Officers are elected by the executive council from their members.

Composition

75% elected - 25% non-elected

Authority

Direction of the commission and execution and control of daily expenditures.

GOVERNING BODY

The entire commission.

FUNDING

Annual Membership Dues

Each member city and county pays \$25 annual dues. The remaining annual cost is shared among member counties on a 50/50 ratio between population and assessed valuation. Each county then decides how their particular share will be divided among city and county governments.

Source of Funds

FY74			
Local	66 2/3%	State	0
Federal	33 1/3%	Private	0
FY75			
Local	51%	State	16%
Federal	23%	Private	0

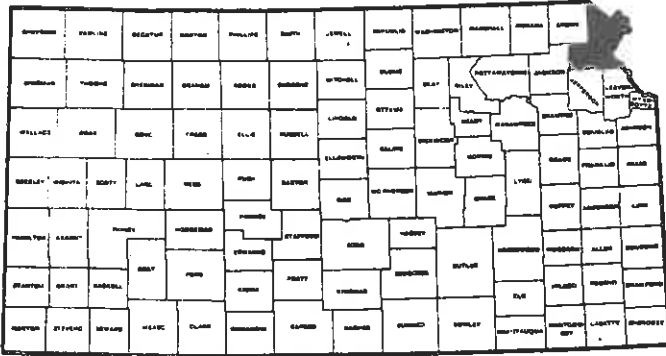
CURRENT PROGRAMS

Housing
 Services for the Aged

A-95 REVIEW

The North Central Regional Planning Commission has been officially designated as the A-95 Regional Clearinghouse for their region.

MO-KAN REGIONAL COUNCIL



Established: July, 1968
 Staffed: July, 1968;
 Executive Director, October, 1969

(Previously the ABCD Regional Planning
 Commission in Missouri)

Executive Director
 Joseph C. Humberger
 4529 S. 169 Highway
 St. Joseph, Missouri
 67507
 (816) 233-3144

Chairman
 Kenneth M. Davis
 City of Clarksdale
 Clarksdale, Missouri
 64430



Officers
 David Laurie, Vice-Chairman
 James Goss, Secretary
 Fred M. Farris, Treasurer

COUNCIL ORGANIZATION

Representation
 Present membership consists
 of the following:

ELIGIBLE CITIES AND COUNTIES IN THE REGION

<u>Missouri</u>	<u>Kansas</u>
Counties	
Andrew	Atchison*
Buchanan*	Doniphan*
Clinton	
DeKalb*	
Cities	
St. Joseph*	Atchison*
	Horton*

*Indicates member

POPULATION BY COUNTY (Kansas)

Atchison	20,569
Doniphan	10,134
City of Horton	2,386
TOTAL	33,089

Missouri

Buchanan County 3 elected officials
 Clinton County 2 elected officials*
 DeKalb County 2 elected officials
 Andrew County 1 elected official*
 (*From municipalities)

St. Joseph 3 elected officials
 Plus one citizen from each
 member county or city.

Kansas

Atchison County 2 elected officials
 Doniphan County 6 elected officials
 Atchison 2 elected officials
 Horton 1 representative
 Plus 2 citizens from each
 county and 1 from Atchison
 City.

Voting

Each representative carries one vote.

Composition

47% elected, 22% Chief Appt'd, 31% citizen members.

Minority Representation

One member, at present.

Authority

As provided for in K.S.A. 12-716 through 12-721 and 12-2904. (See Appendix A)

EXECUTIVE OFFICERS

Selected from all voting members but do not form an executive council as such.

GOVERNING BODY

The entire council as designated.

SPECIAL JURISDICTIONS REPRESENTED

Carl Pierce, Soil Conservation Service (Missouri)

SPECIAL COMMITTEES

Goals and Local Coordination
Solid Waste Management
DeKalb Sewer and Water

The committees are designed to provide for and achieve local participation in regional planning activities.

FUNDING

Annual Membership Dues

Each member pays a pro-rated share according to the latest U.S. Census figures.

Source of Funds

	FY74		
Local	35%	State	2%
Federal	63%	Private	0

	FY75		
Local	24½%	State	24½%*
Federal	51%	Private	0
*\$25,000 - State of Missouri			

PROGRAMS

Completed

Water and Sewer (parts)
Solid Waste Management (parts)
Natural and Mineral Resources
Housing
Land Use

Current

Industry and Economic Development
Social Services
Protective Services and Law Enforcement
Water and Sewer
Solid Waste Management
Services for the Aged
Juvenile Delinquency
Open Space and Recreation
Comprehensive Health
Transportation

A-95 REVIEW

The Mo-Kan Regional Council has been officially designated as the A-95 Regional Clearinghouse for their region.

ADMINISTRATIVE COORDINATING BOARD OF THE CHIKASKIA AND INDIAN HILLS REGIONAL PLANNING COMMISSIONS

Established: May, 1972

Staffed: September, 1972

(Formed by the Chikaskia and Indian Hills Regional Planning Commissions and now includes the Golden Belt Regional Planning Commission also.)

EXECUTIVE OFFICERS

Ron Horney, Chairman
Indian Hills Regional Planning
Commission (Chairman)
Coats, Kansas 67208

F. H. Langley, Vice-Chairman
Chikaskia Regional Planning
Commission (Chairman)
1500 North Spruce
Kingman, Kansas 67068

A. B. Preston, Treasurer
City Manager
202 No. Washington
Wellington, Kansas 67152
(316) 326-2811

Dennis Foltz, Secretary
Executive Director
Chikaskia, Indian Hills, Golden
Belt Regional Planning Commissions
P.O. Box 301
Pratt, Kansas 67124
(316) 672-5541

EXECUTIVE COUNCIL ORGANIZATION FOR THE CHIKASKIA, INDIAN HILLS AND GOLDEN BELT REGIONAL PLANNING COMMISSIONS

Representation

One representative from each county plus one
at-large representative from Chikaskia.

Composition

70% elected - 30% non-elected

Term of Office

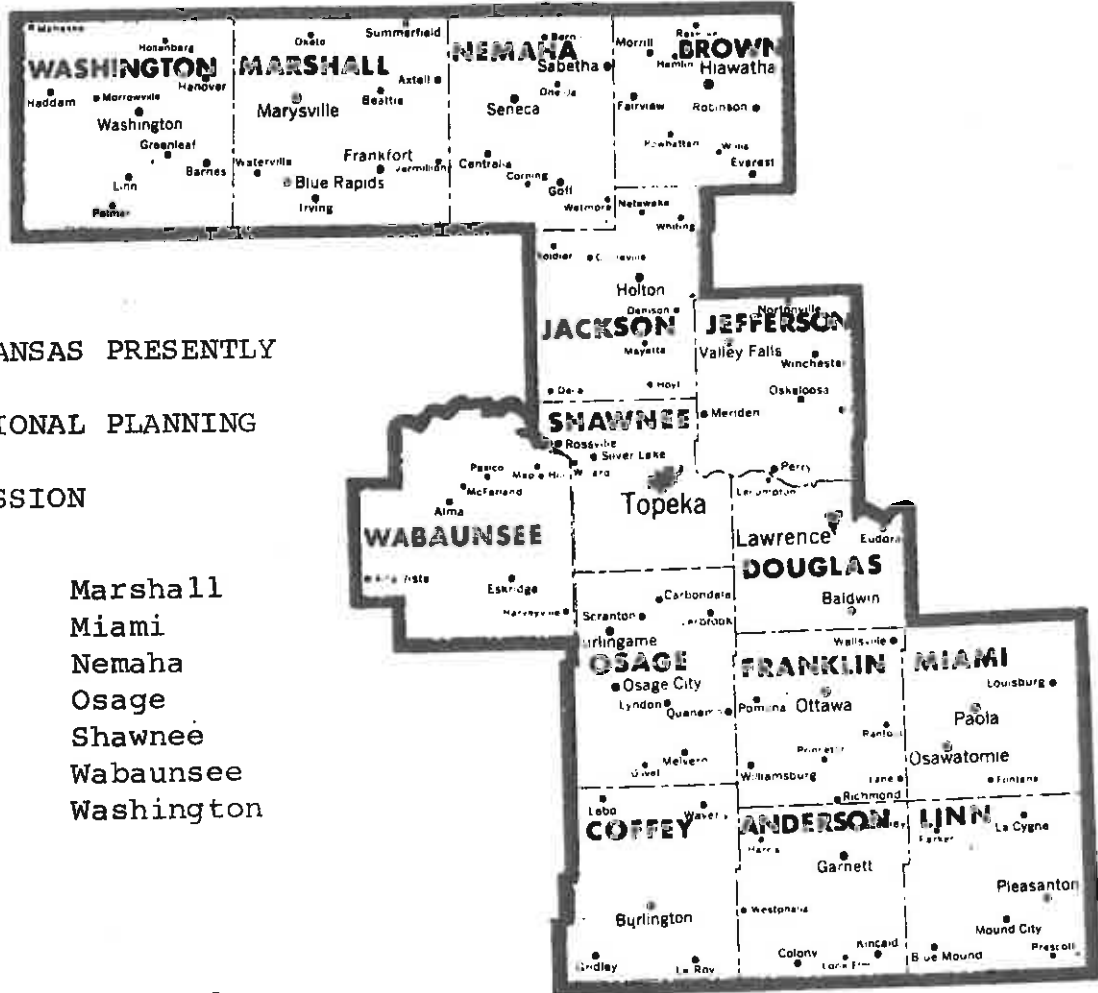
One year beginning February 1.

Authority

As provided in K.S.A. 12-716 through 12-721 except no local planning authority and no authority to adopt or implement regional plans. This is an administrative body that serves a contractual and personnel supervisory function.

COUNTIES SERVED

Barber	Kiowa
Barton	Pawnee
Comanche	Pratt
Edwards	Rush
Harper	Stafford
Kingman	Sumner



COUNTIES IN KANSAS PRESENTLY
NOT IN A REGIONAL PLANNING
COMMISSION

- | | |
|-----------|------------|
| Anderson | Marshall |
| Brown | Miami |
| Coffey | Nemaha |
| Douglas | Osage |
| Franklin | Shawnee |
| Jackson | Wabaunsee |
| Jefferson | Washington |
| Linn | |

Two situations are notable within the counties presently not in a regional planning commission:

1. The four counties of Shawnee, Osage, Douglas and Jefferson are presently considering a regional commission to be known as the Capitol Area Regional Planning Commission.
2. The six counties of Anderson, Coffey, Franklin, Linn, Osage and Miami form the Lakes Region Resource Conservation and Development Project. RC&D's have played an important role in the formation of other commissions in the state.

POPULATION BY COUNTY

Anderson	8,438
Brown	10,624 *
Coffey	8,652
Douglas	59,375
Franklin	20,681
Jackson	11,461
Jefferson	12,631
Linn	8,254
Marshall	14,063
Miami	20,750
Nemaha	12,542
Osage	13,784
Shawnee	173,848
Wabaunsee	6,801
Washington	9,421
TOTAL	391,325

*Without the City of Horton's population.

