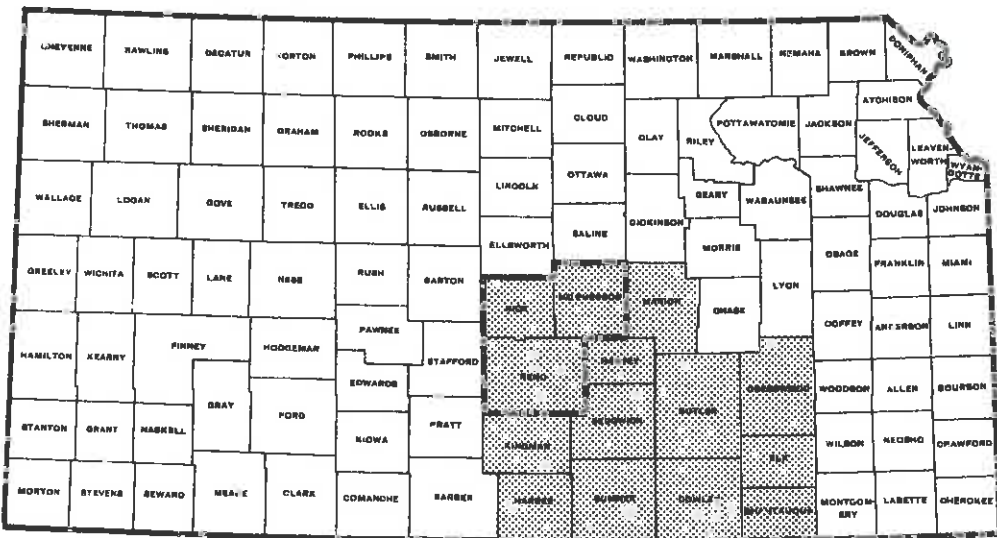
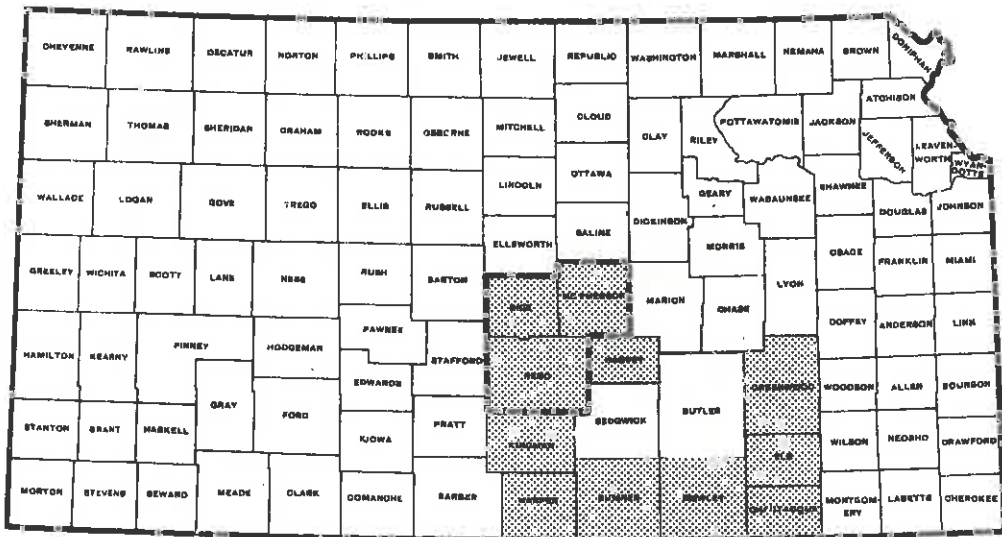


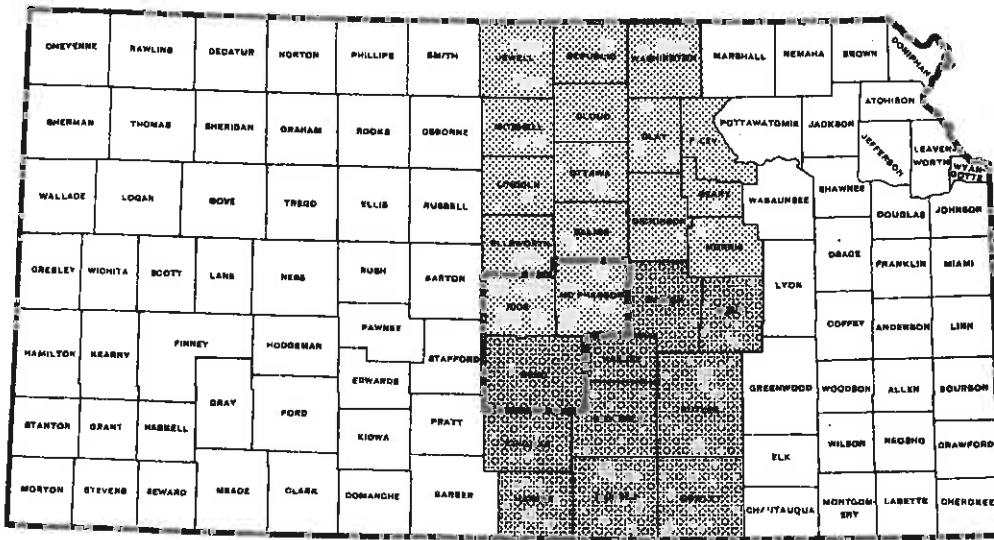
NO RESOURCE CONSERVATION AND DEVELOPMENT PROJECT



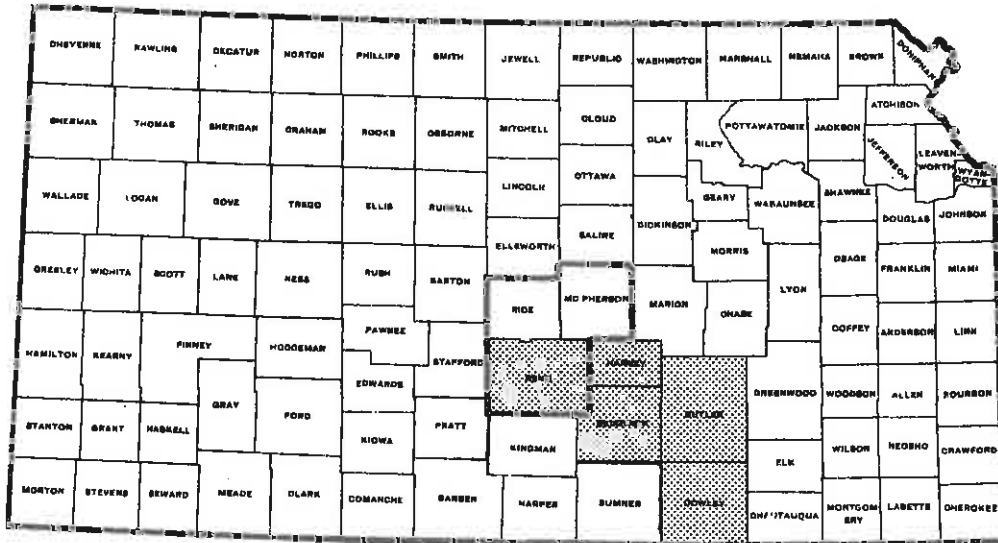
SOUTH CENTRAL KANSAS ECONOMIC DEVELOPMENT DISTRICT (SCKEDD)



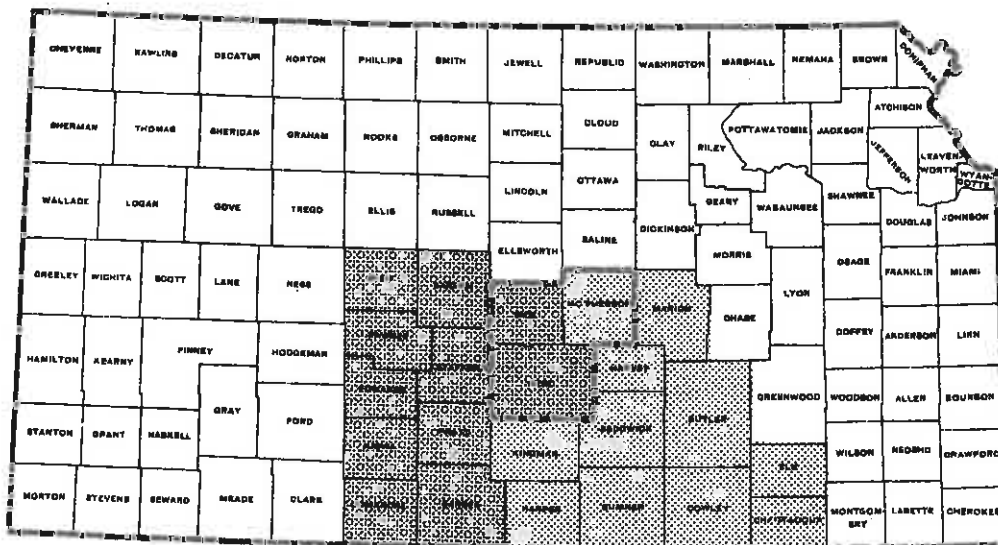
SOUTH CENTRAL ANCILLARY MANPOWER PLANNING BOARD



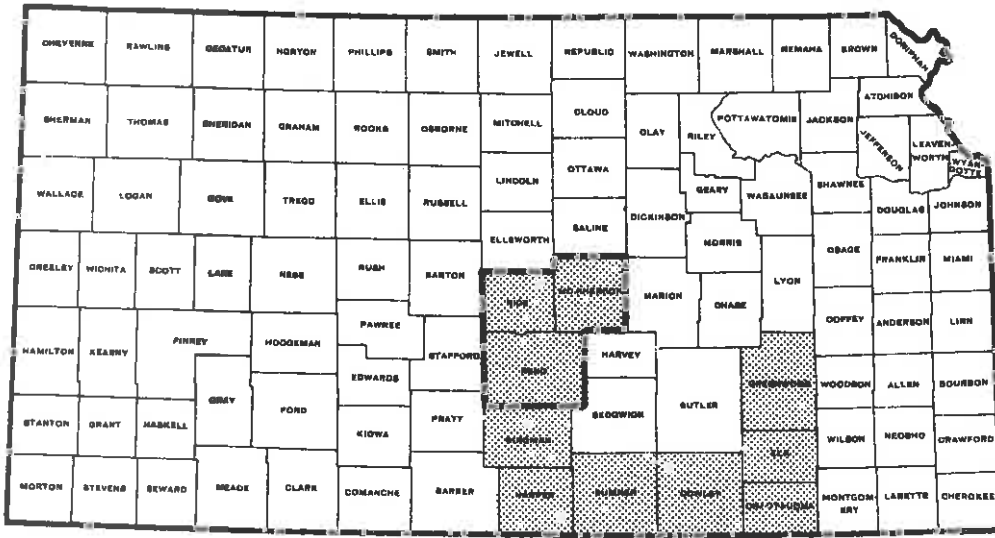
NORTH CENTRAL KANSAS INTRASTATE AIR QUALITY CONTROL REGION
 SOUTH CENTRAL KANSAS INTRASTATE AIR QUALITY CONTROL REGION



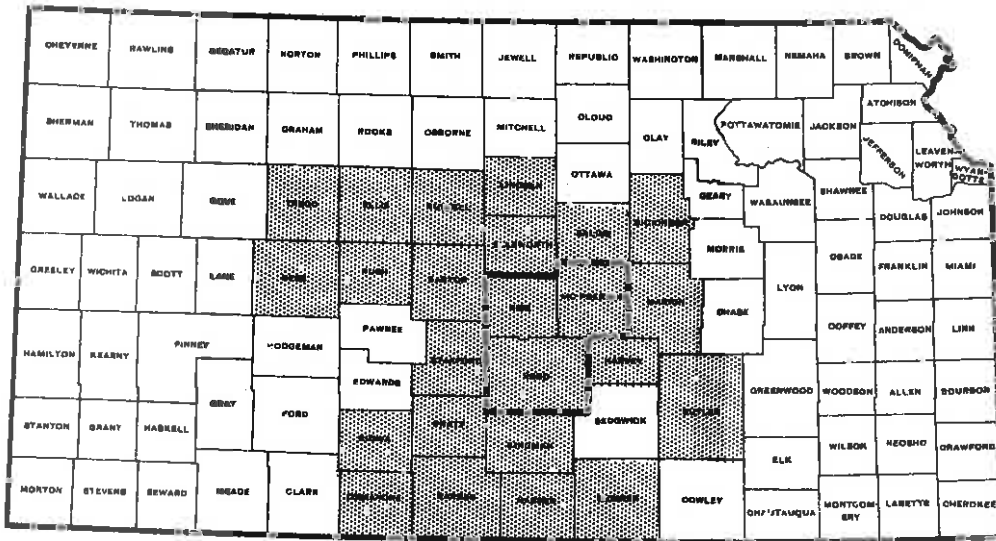
GCCA CRIMINAL JUSTICE PLANNING REGION III



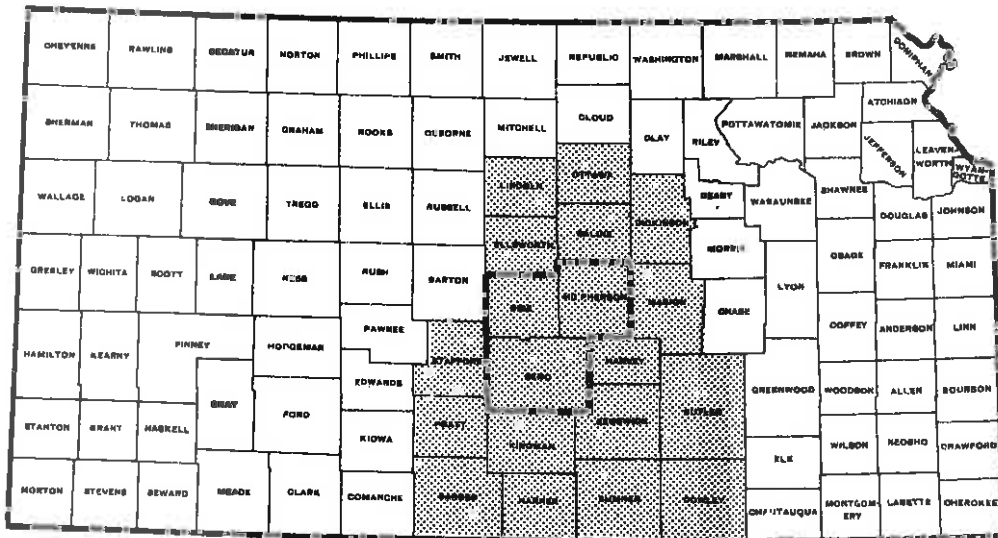
HEALTH PLANNING COUNCIL OF SOUTH CENTRAL KANSAS
 SOUTHWEST CENTRAL AREA HEALTH PLANNING COUNCIL



SOUTH CENTRAL KANSAS AREA AGENCY ON AGING

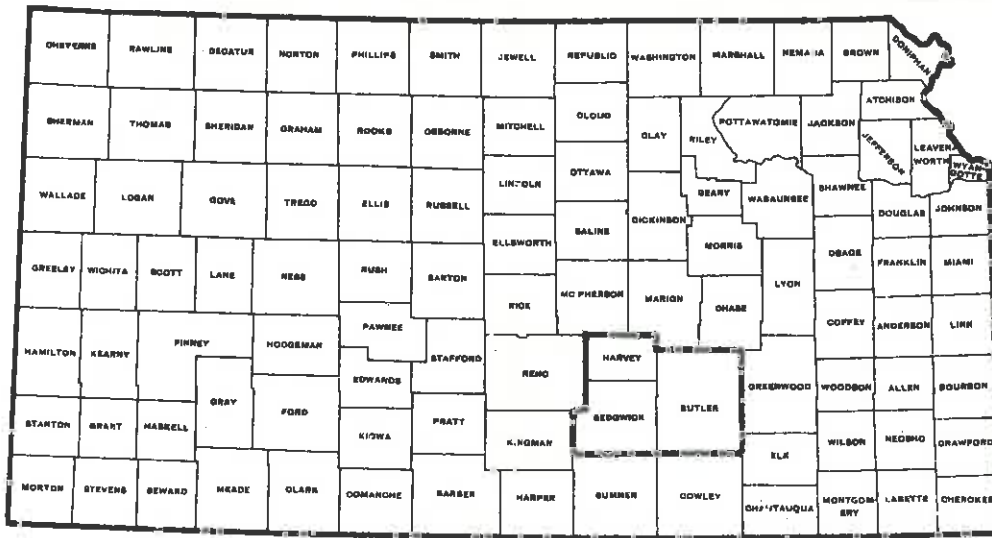


FmHA ADMINISTRATIVE DISTRICT #5

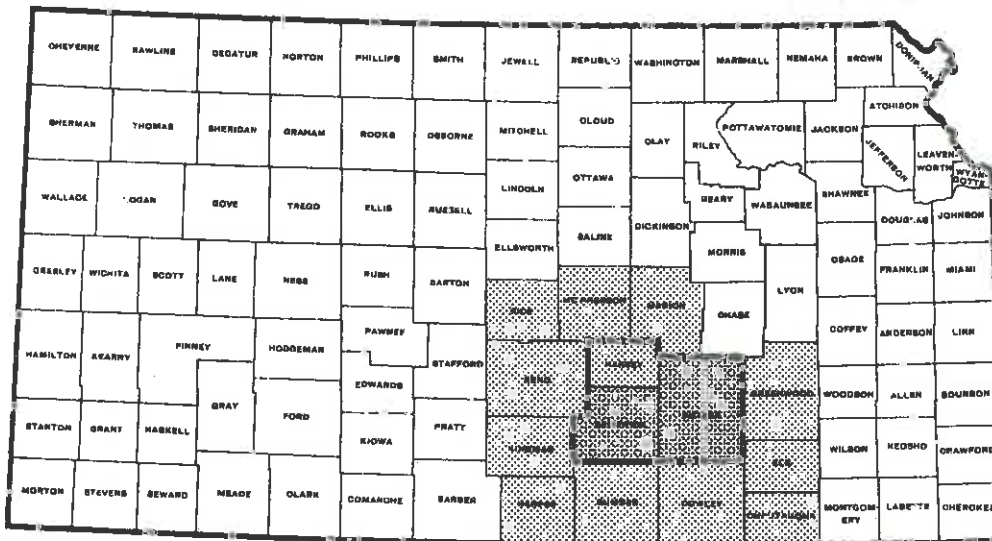


CENTRAL PLAINS TRI-COUNTY
PLANNING COMMITTEE

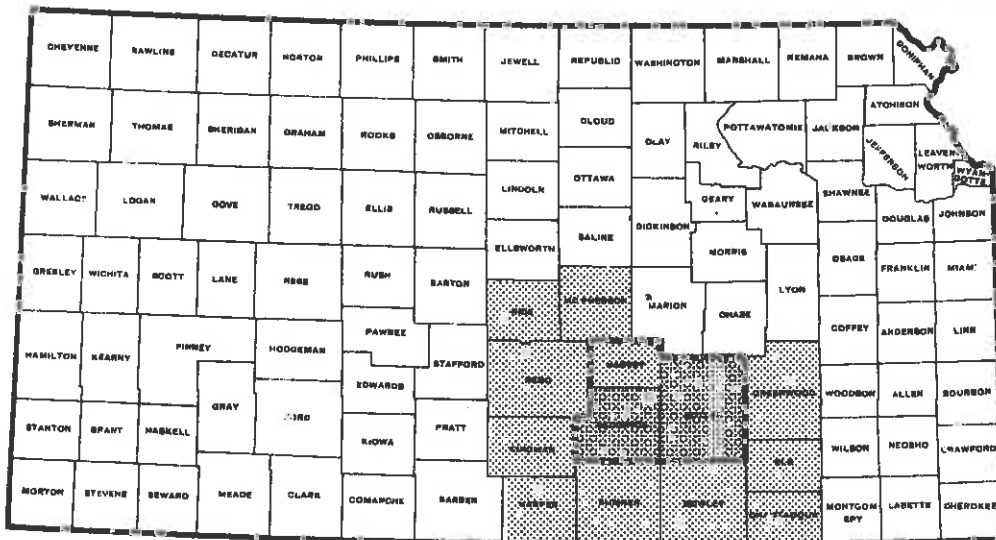
The Central Plains Region takes in three counties and the Wichita Standard Metropolitan Statistical Area (SMSA). Within Sedgwick County and the city of Wichita, planning needs are primarily centered on urban problems. In the remaining counties, at least 50% or more of planning needs to be directed towards rural problems. Planning in the total region is therefore done on an individual county basis. Conflicts, if any, would occur between individual county and city planning commissions.



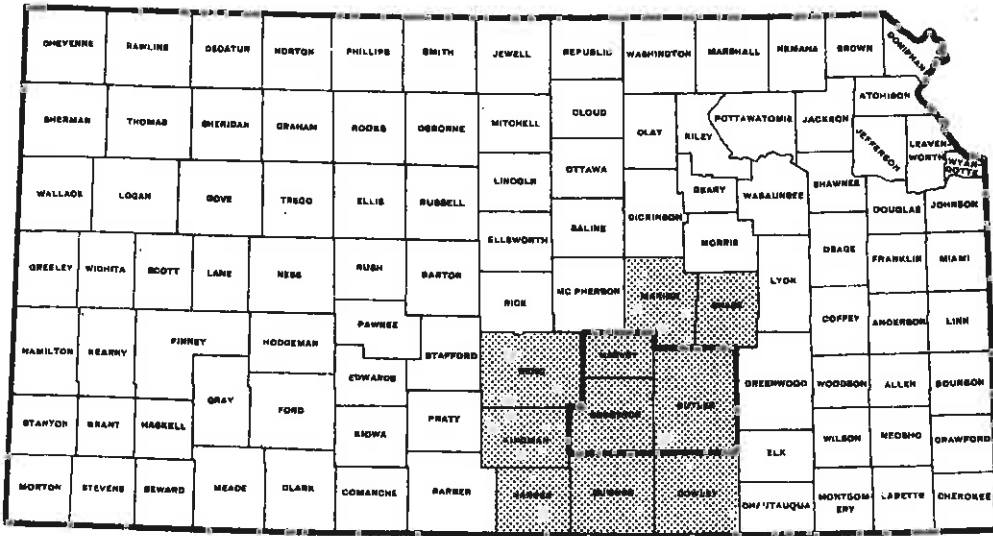
NO RESOURCE CONSERVATION AND DEVELOPMENT PROJECT



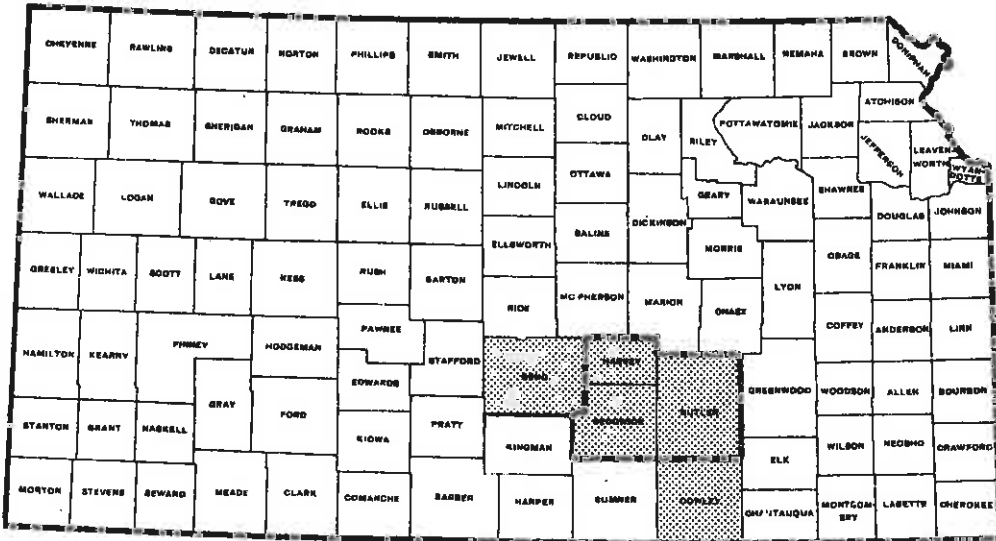
SOUTH CENTRAL KANSAS ECONOMIC DEVELOPMENT DISTRICT (SCKEDD)
BUTLER AND SEDGWICK COUNTIES - REDEVELOPMENT COUNTIES



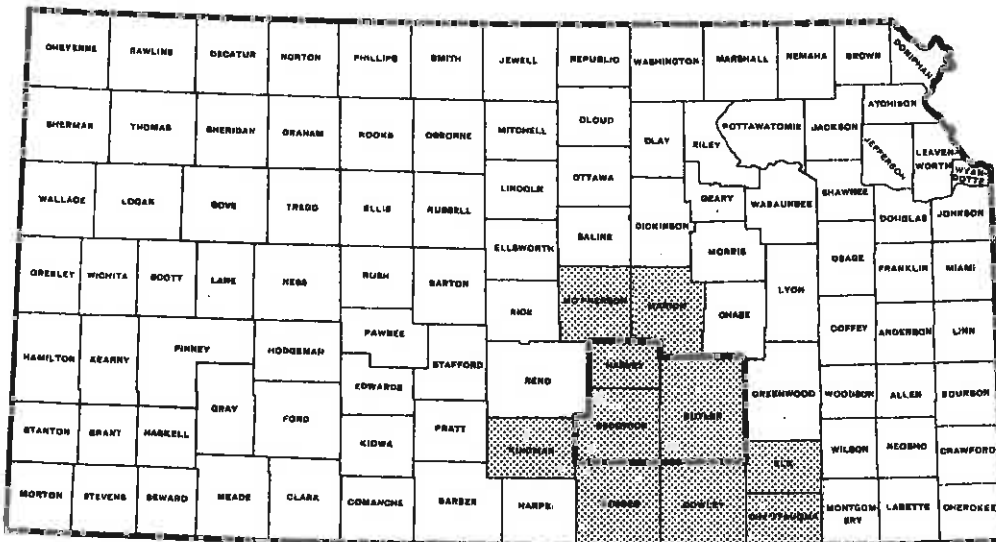
SOUTH CENTRAL ANCILLARY MANPOWER PLANNING BOARD
METROPOLITAN MANPOWER PLANNING COUNCIL - WICHITA



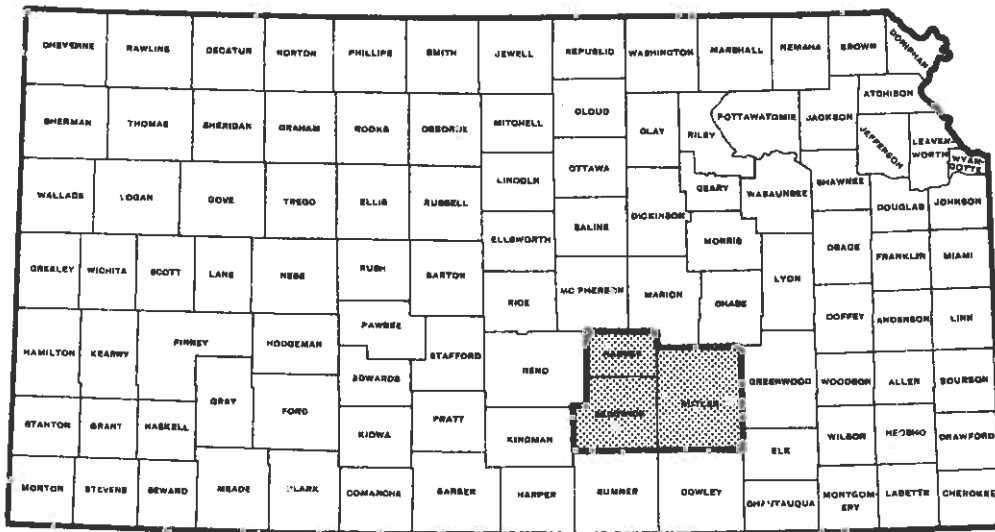
SOUTH CENTRAL KANSAS INTRASTATE AIR QUALITY CONTROL REGION



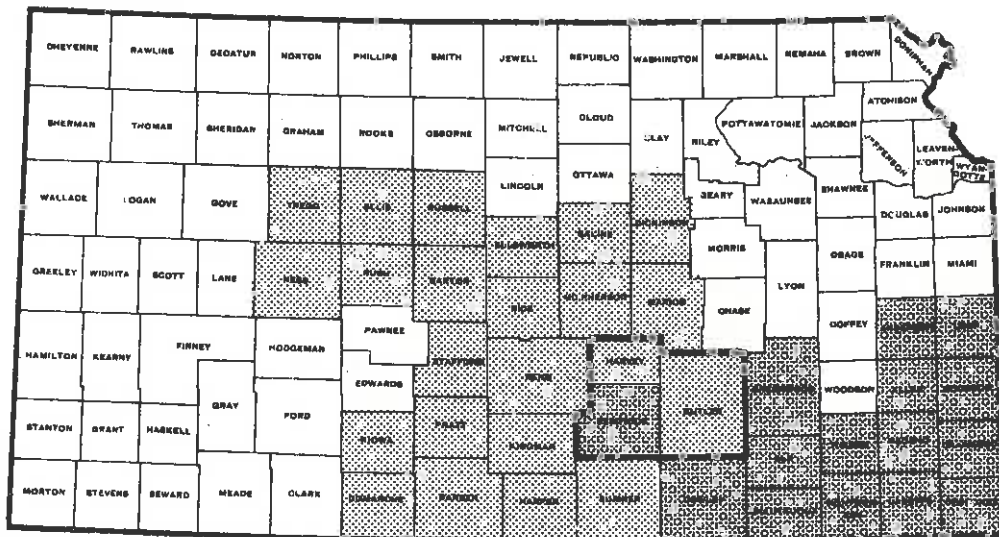
GCCA CRIMINAL JUSTICE PLANNING REGION III



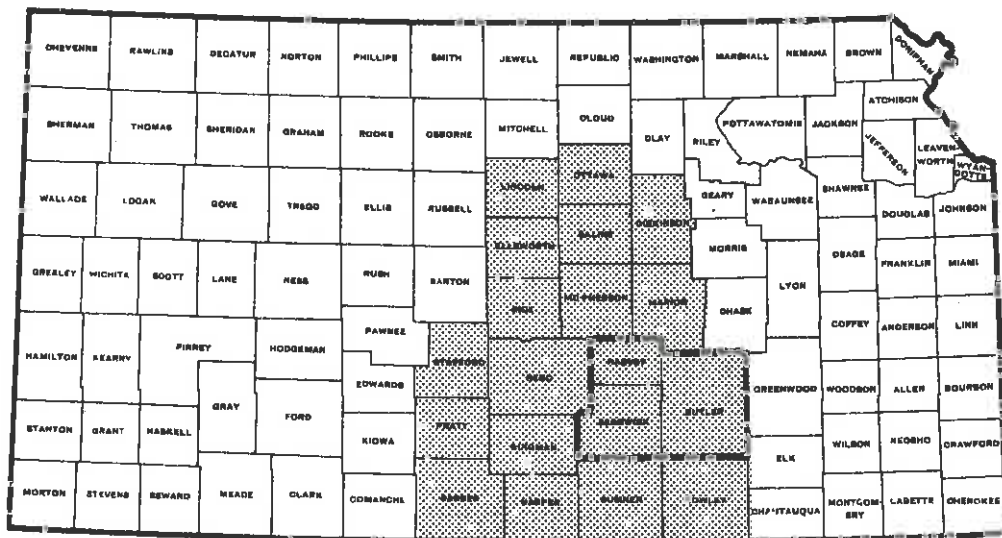
HEALTH PLANNING COUNCIL OF SOUTH CENTRAL KANSAS



CENTRAL PLAINS AREA AGENCY ON AGING



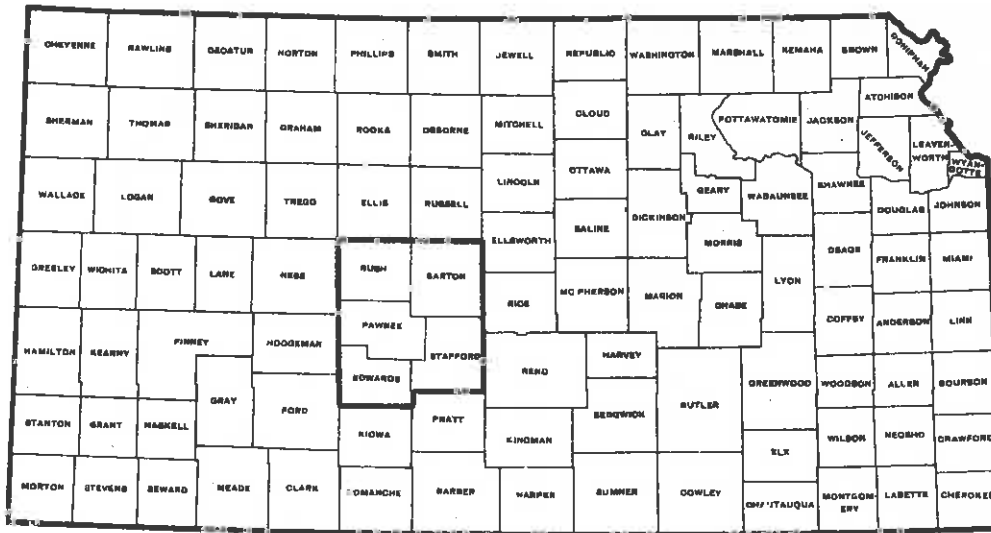
FmHA ADMINISTRATIVE DISTRICTS #4 and #5



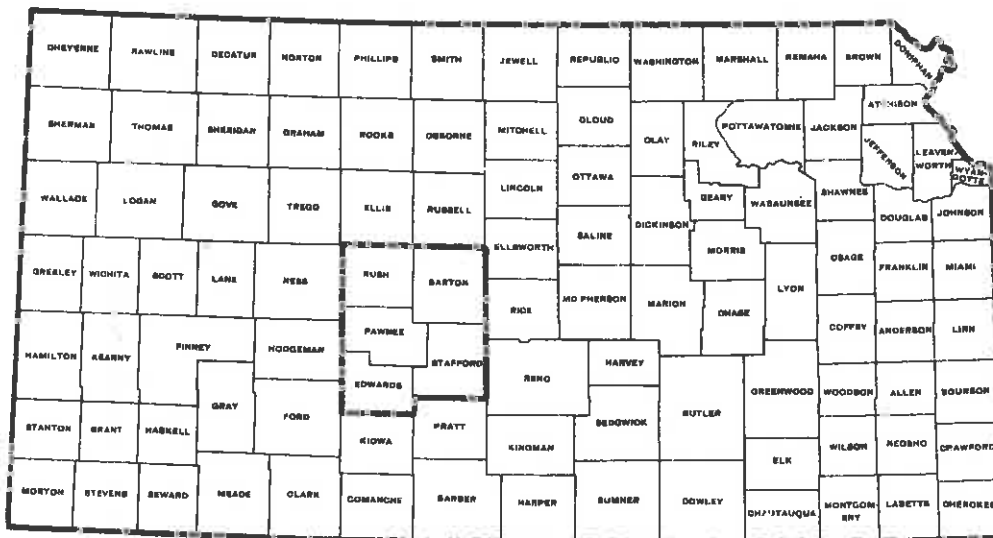
SOUTH CENTRAL AREA - KSU EXTENSION SERVICE

GOLDEN BELT REGIONAL PLANNING COMMISSION

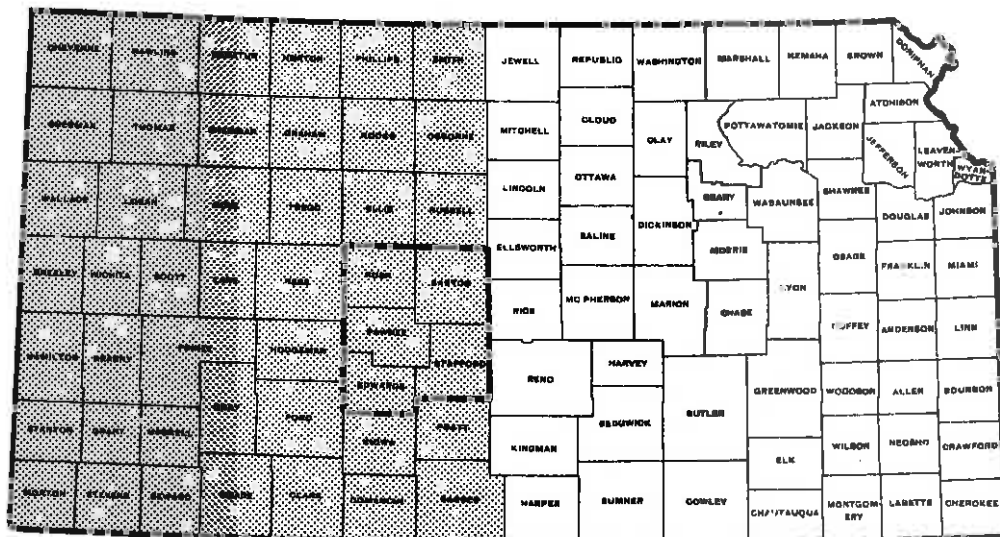
This commission is the most recently established commission in the state, but has joined the staffing function of the Chikaskia-Indian Hills Regional Planning Commissions. No direct conflicts are apparent at the present time because of its newness, but much the same functions will be performed in their behalf by the staff as has been performed for the other two regions represented.

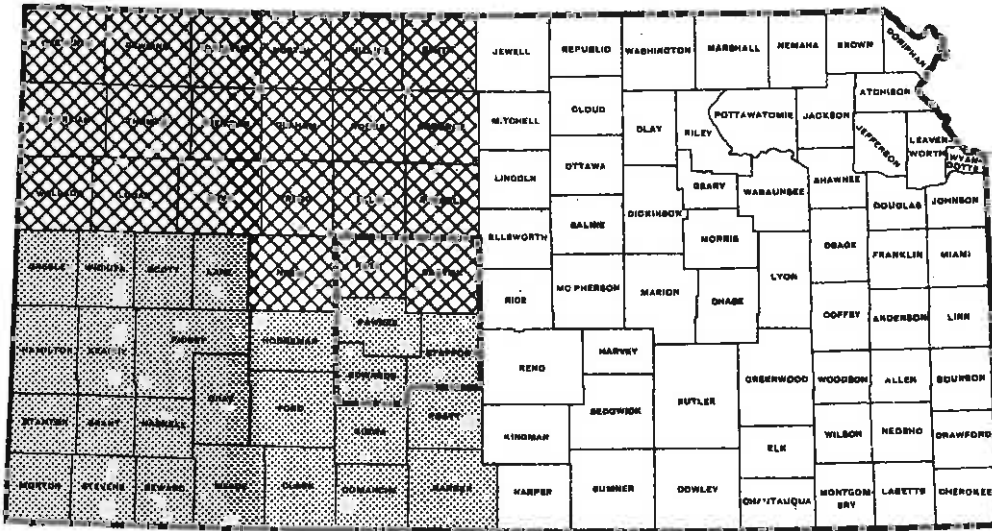


NO RESOURCE CONSERVATION AND DEVELOPMENT PROJECT

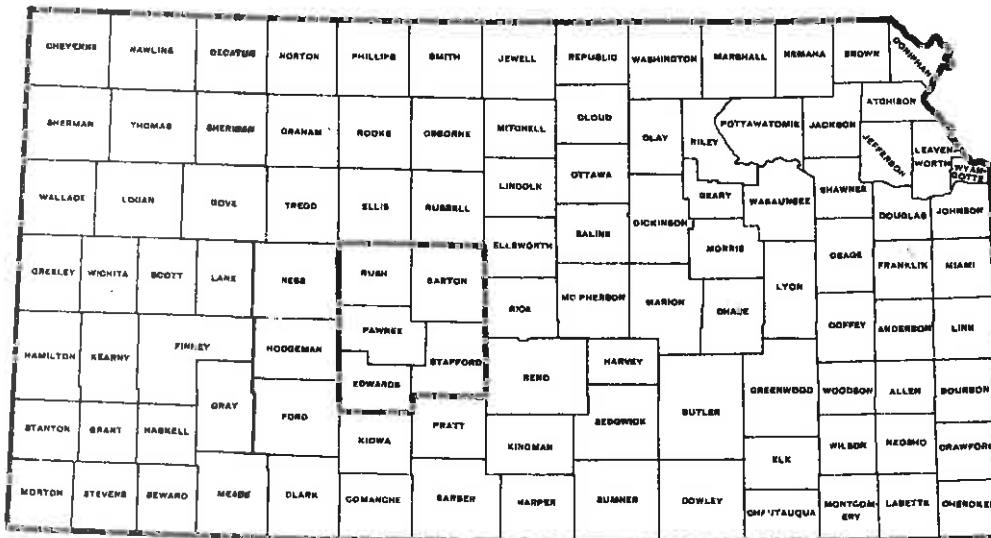


NO EDA QUALIFIED AREAS

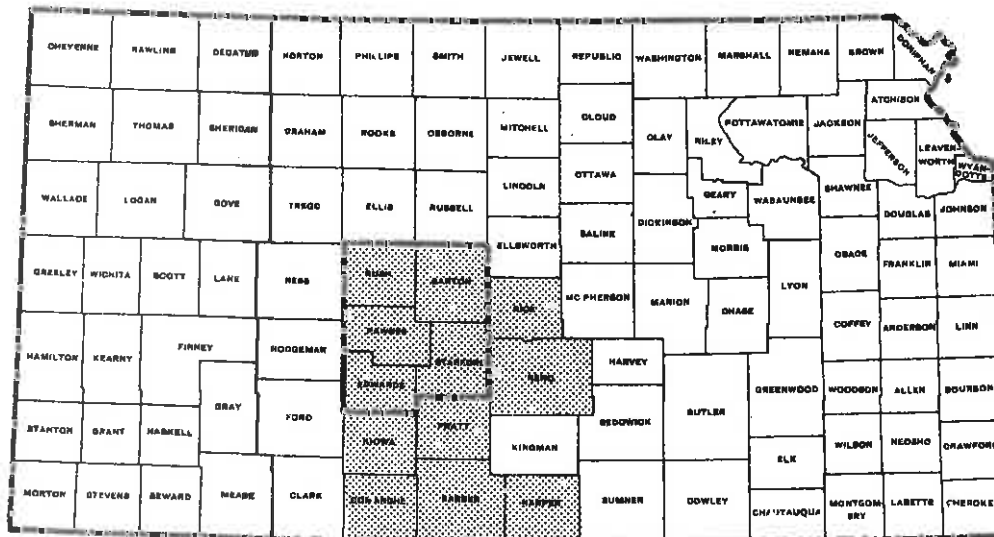




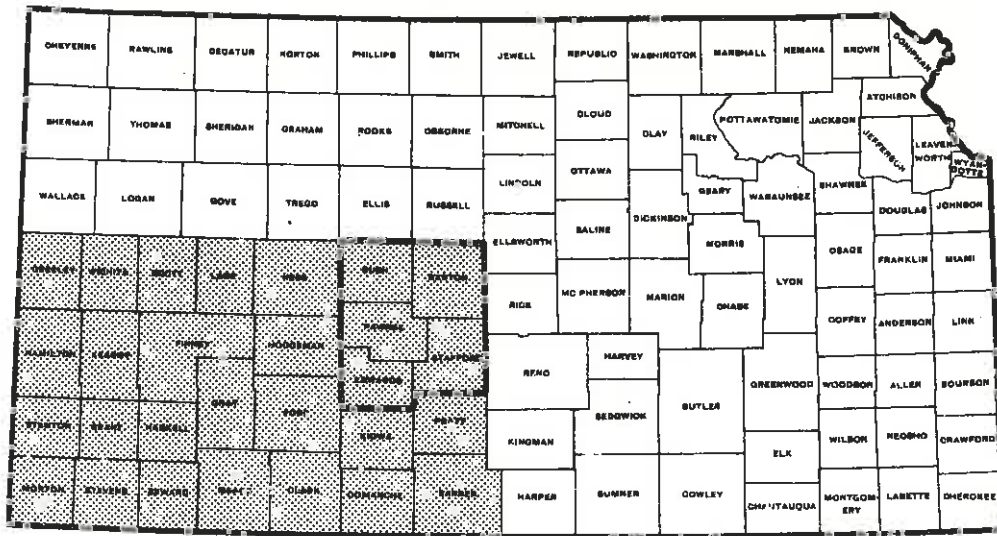
NORTHWEST KANSAS INTRASTATE AIR QUALITY CONTROL REGION
 SOUTHWEST KANSAS INTRASTATE AIR QUALITY CONTROL REGION



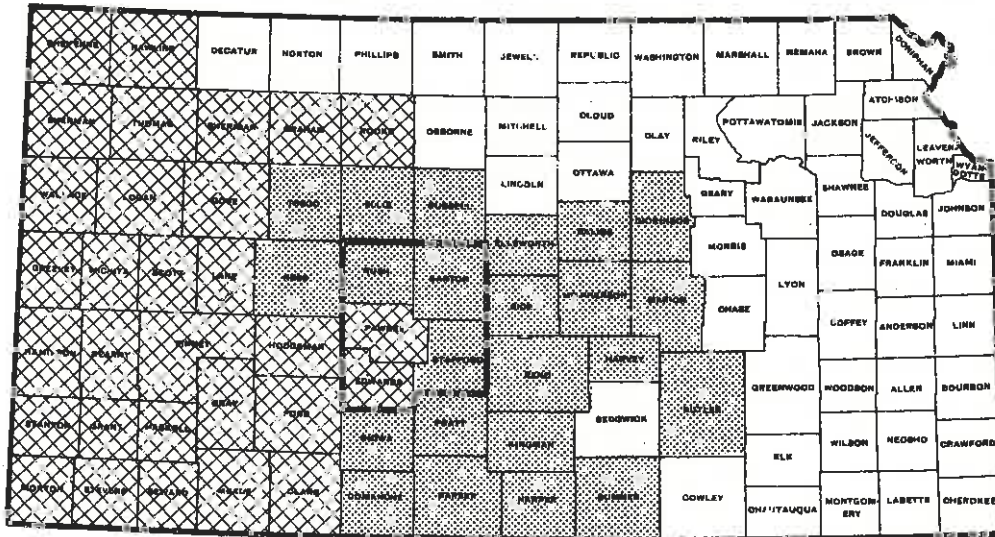
NO CRIMINAL JUSTICE PLANNING REGION



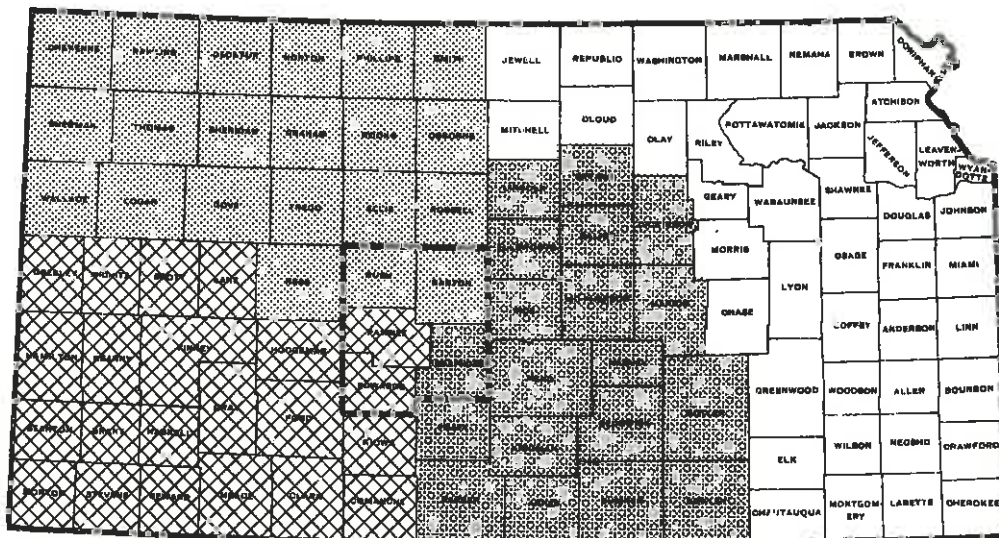
SOUTHWEST CENTRAL AREA HEALTH PLANNING COUNCIL



SOUTHWEST KANSAS AREA AGENCY ON AGING



FmHA ADMINISTRATIVE DISTRICTS #1 AND #5

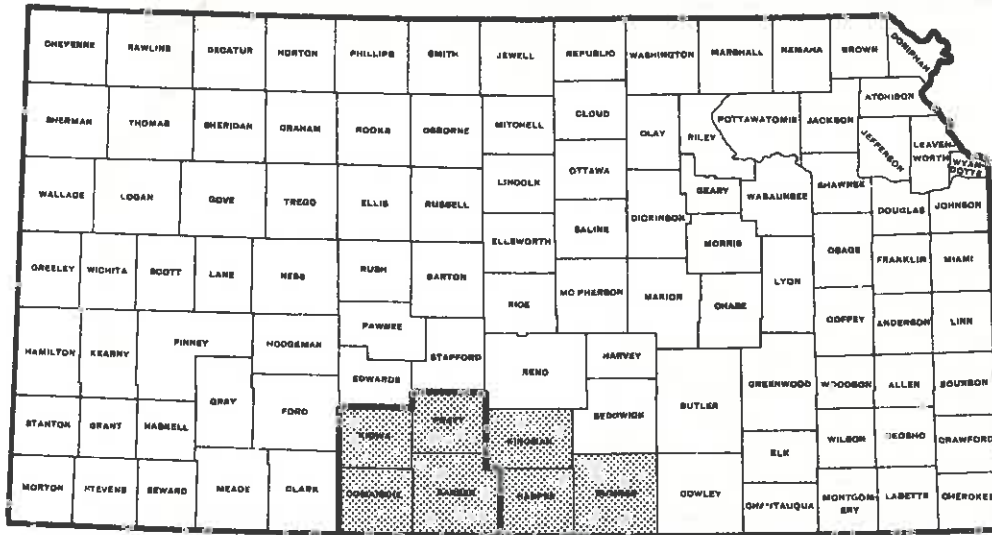


NORTHWEST AREA - KSU EXTENSION SERVICE
 SOUTHWEST AREA - KSU EXTENSION SERVICE
 SOUTH CENTRAL AREA - KSU EXTENSION SERVICE

INDIAN HILLS REGIONAL PLANNING COMMISSION

The staffing efforts of this commission in connection with the Chikaskia Regional Planning Commission (and more recently the Golden Belt Regional Planning Commission), had made it such that the conflicts of one are the conflicts of the other. However, because of the total populations of these regions, it becomes necessary to combine funds for the purposes of staff and administrative functions.

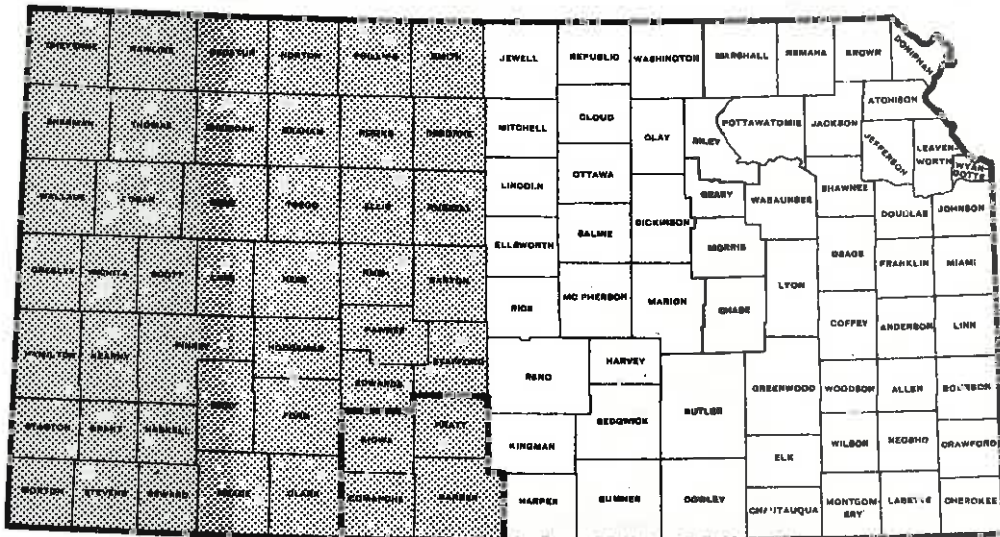
The Indian Hills Regional Planning Commission is located in a different substate planning region than does Chikaskia. Thus, coordination with one, in terms of alignment with substate boundaries, does not necessarily mean coordination with the other. Efforts to rectify this situation are presently underway.

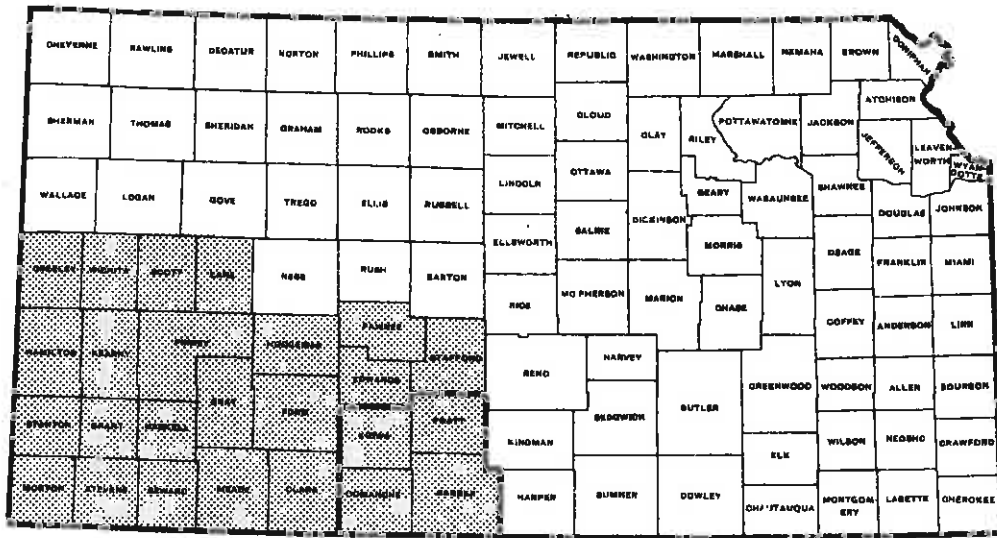


SUNFLOWER RESOURCE CONSERVATION AND DEVELOPMENT PROJECT

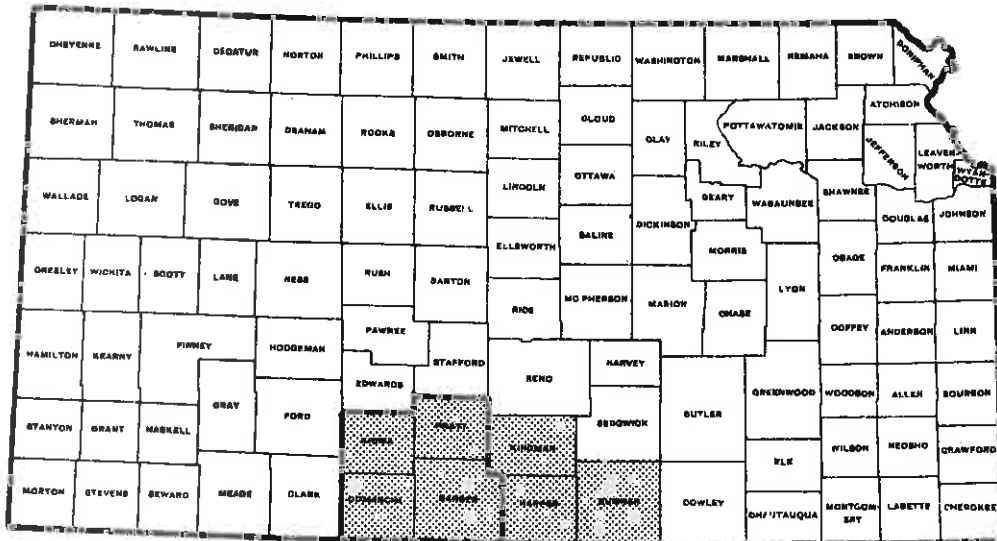


NO EDA QUALIFIED AREAS

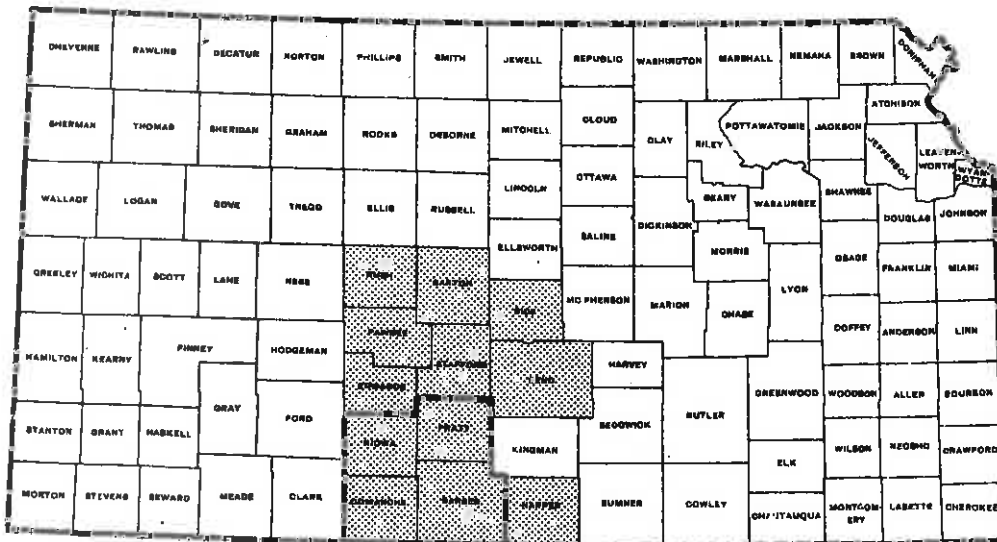


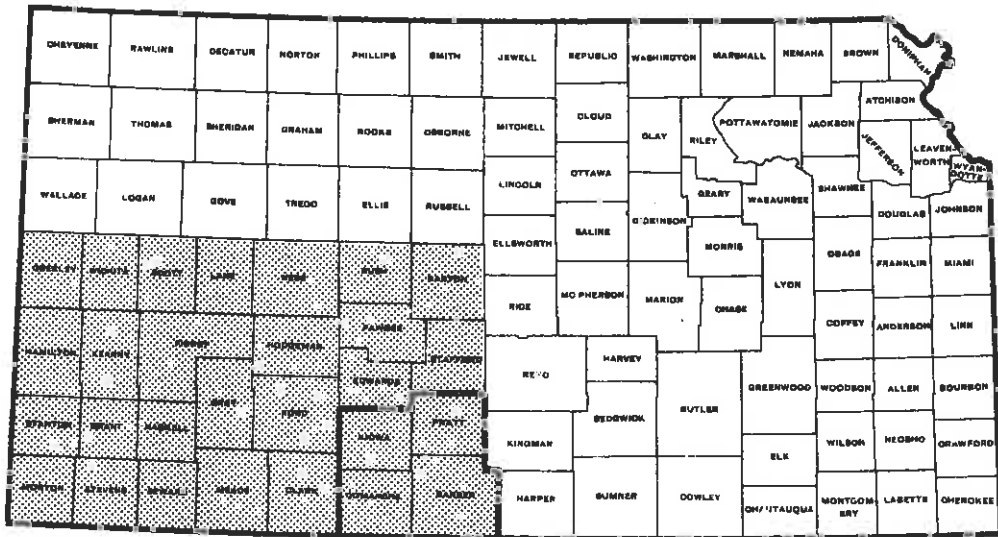


SOUTHWEST KANSAS INTRASTATE AIR QUALITY CONTROL REGION

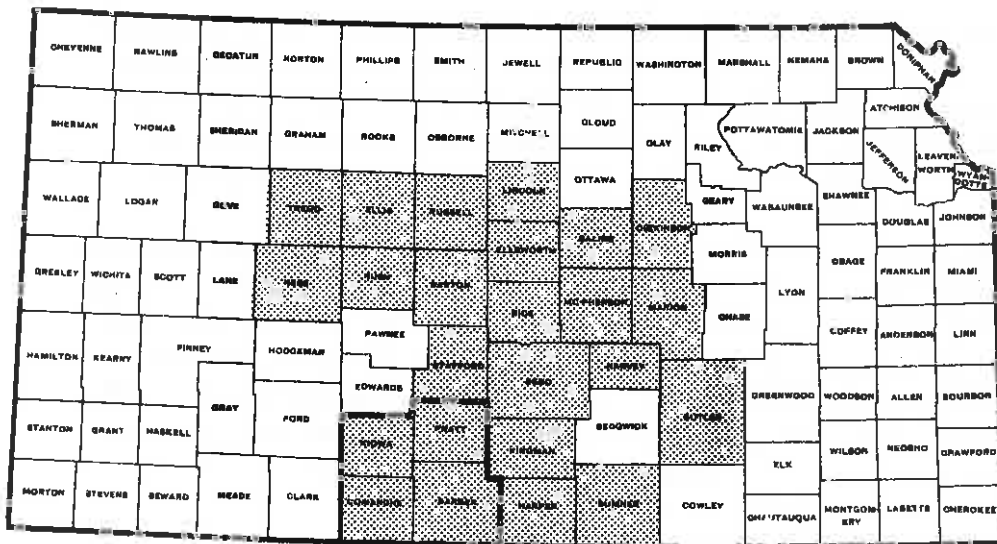


CHIKASKIA - INDIAN HILLS REGIONAL PLANNING COMMISSIONS
(GCCA CRIMINAL JUSTICE PLANNING REGION IV)

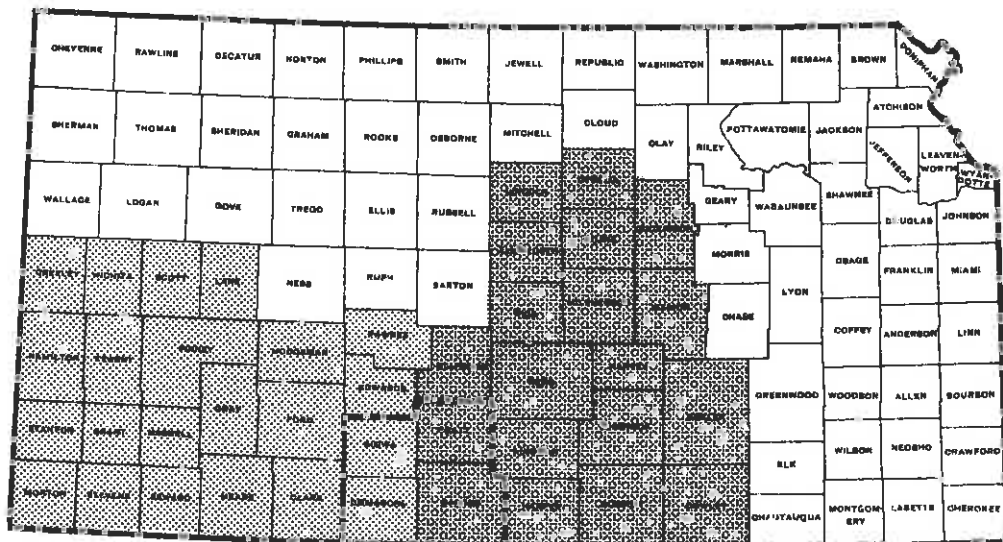




SOUTHWEST KANSAS AREA AGENCY ON AGING



FmHA ADMINISTRATIVE DISTRICT #5



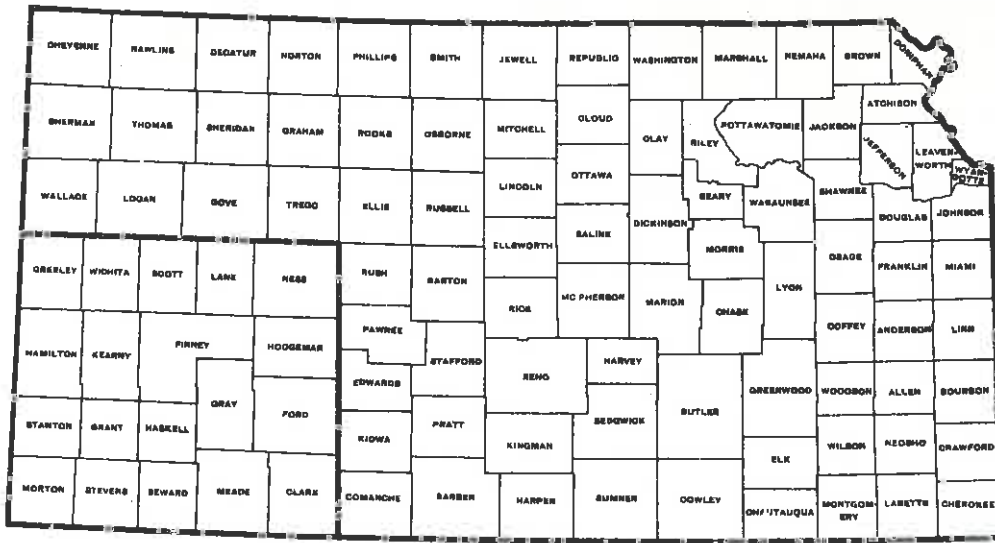
SOUTH CENTRAL AREA - KSU EXTENSION SERVICE

SOUTHWEST AREA - KSU EXTENSION SERVICE

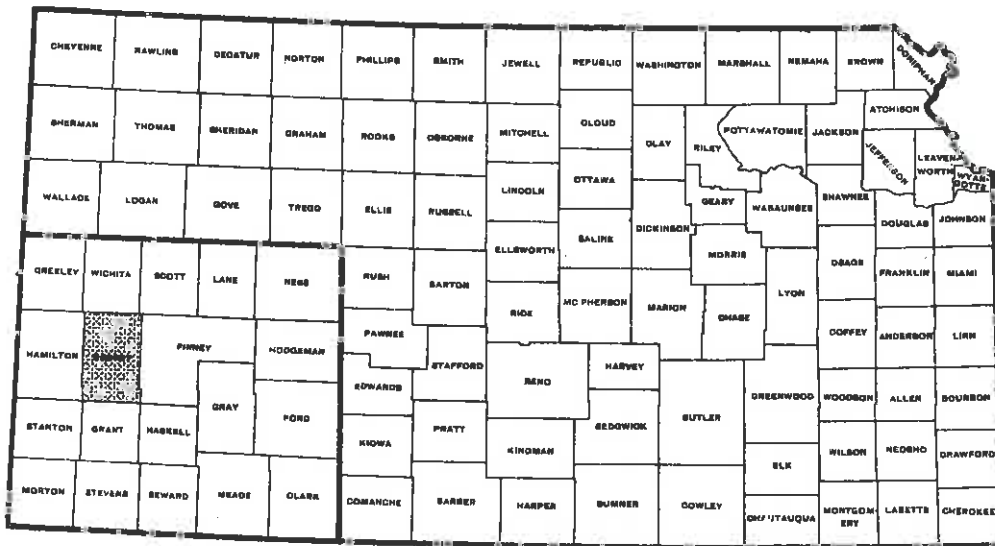
GREATER SOUTHWEST REGIONAL PLANNING COMMISSION

The Greater Southwest Regional Planning Commission mentioned specifically that they held a good working relationship with the Soil Conservation Service (SCS) in their region. Much assistance has been given by the SCS in reference to land use and soils studies.

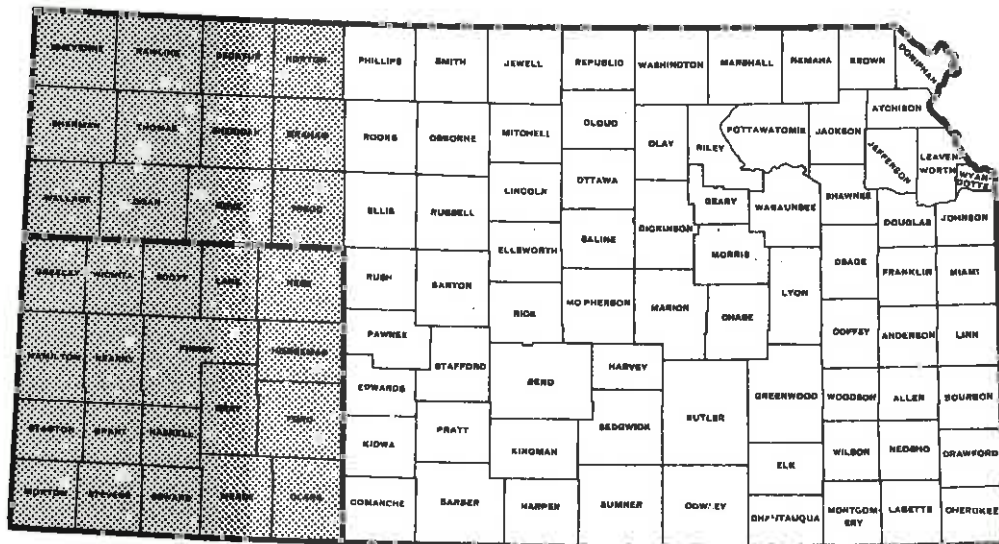
The Area Agency on Aging is located in the planning commission's office in Garden City. This lends itself to a good working relationship with the exception that the agency's boundaries extend beyond those of the Greater Southwest Regional Planning Commission's. The region has also been designated as a Criminal Justice Planning Region and houses that function as part of their staff.

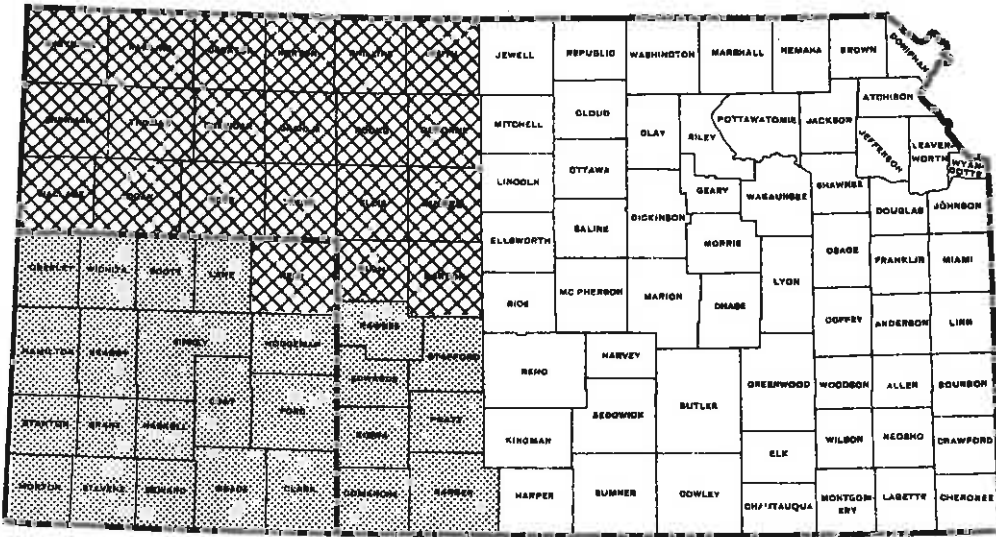


NO RESOURCE CONSERVATION AND DEVELOPMENT PROJECT

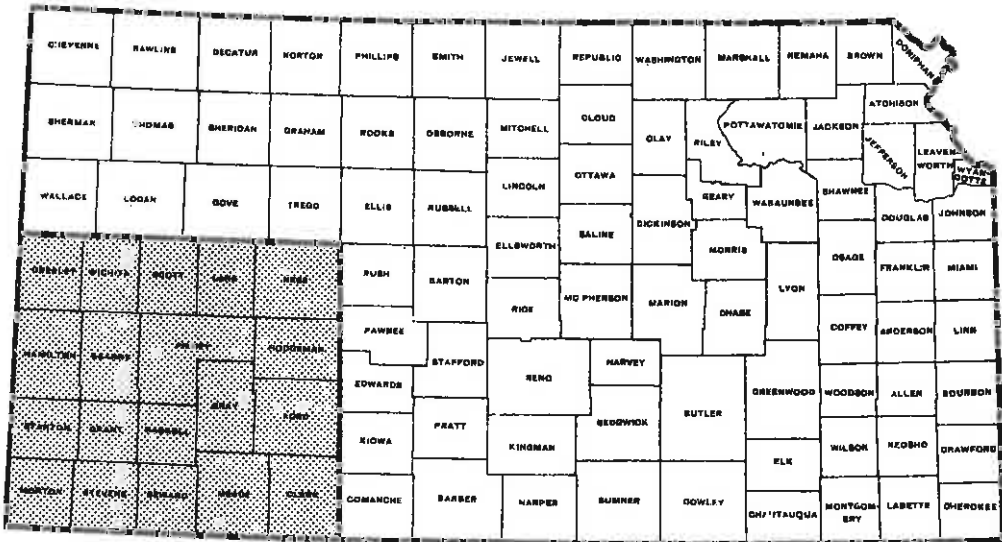


KEARNY COUNTY - REDEVELOPMENT COUNTY

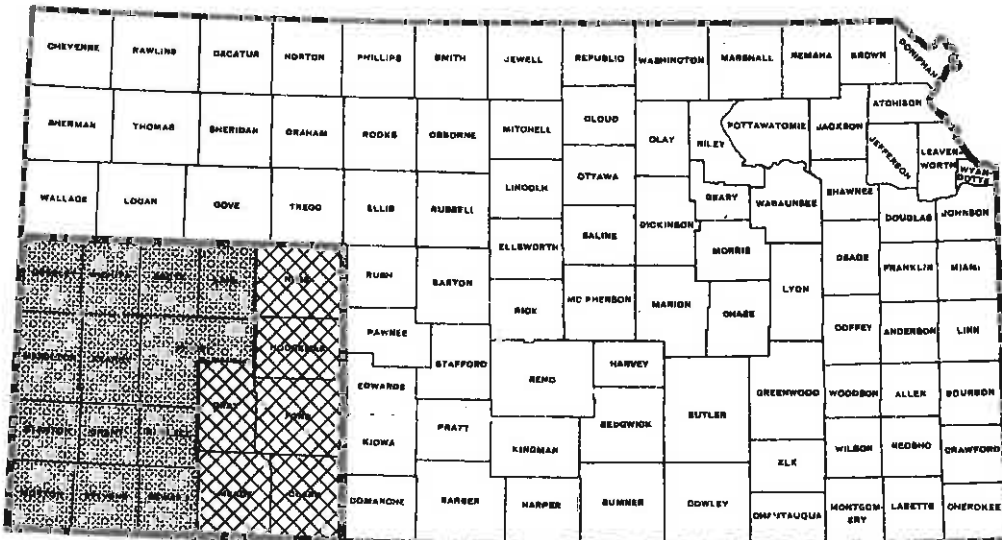




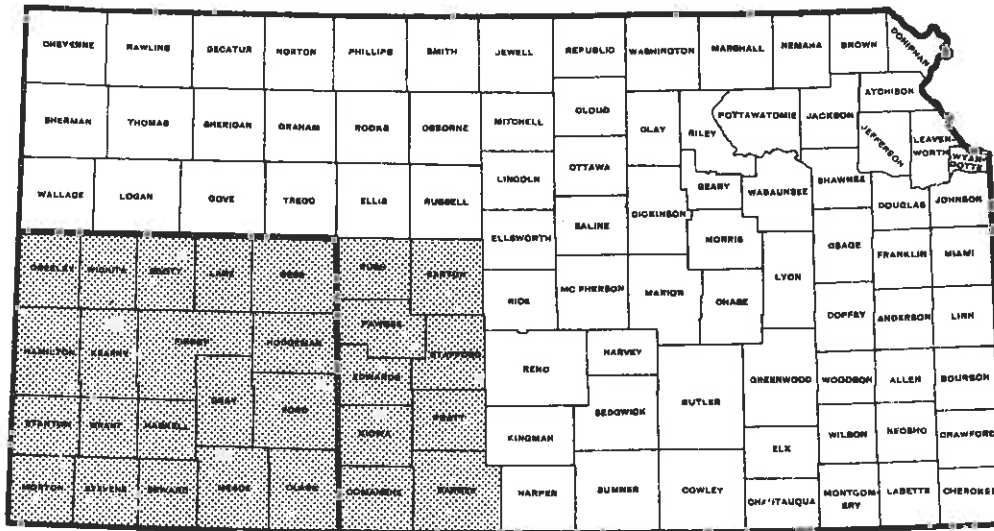
NORTHWEST KANSAS INTRASTATE AIR QUALITY CONTROL REGION
 SOUTHWEST KANSAS INTRASTATE AIR QUALITY CONTROL REGION



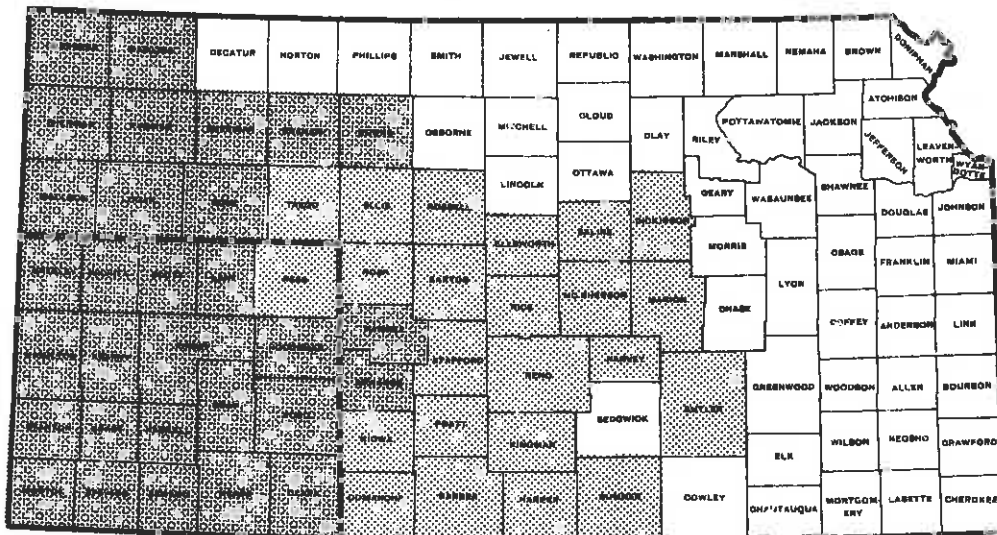
GREATER SOUTHWEST REGIONAL PLANNING COMMISSION
 (GCCA CRIMINAL JUSTICE PLANNING REGION VII)



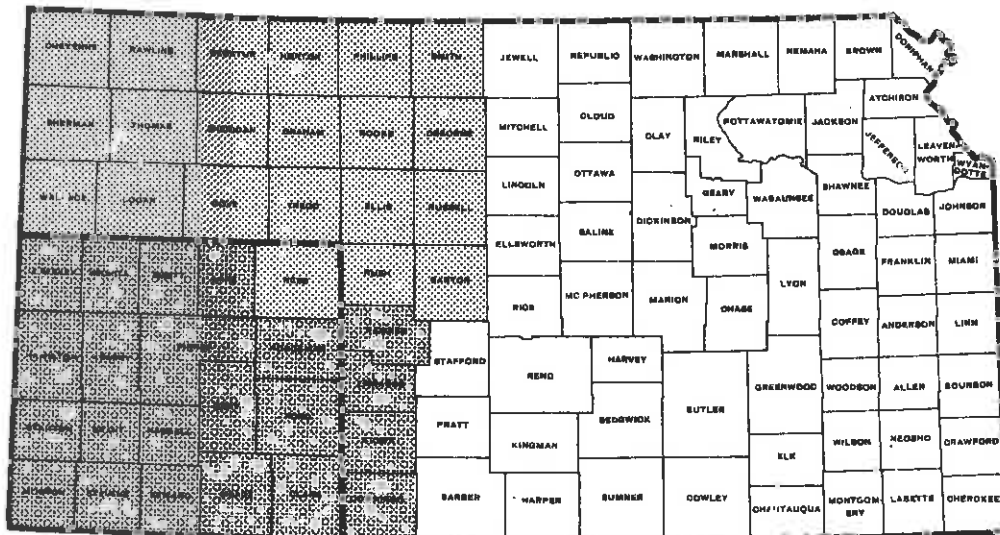
SOUTHWEST PLAINS REGION HEALTH PLANNING COUNCIL
 FAR SOUTHWEST REGION HEALTH PLANNING COUNCIL



SOUTHWEST KANSAS AREA AGENCY ON AGING



FmHA ADMINISTRATIVE DISTRICTS #1 AND #5



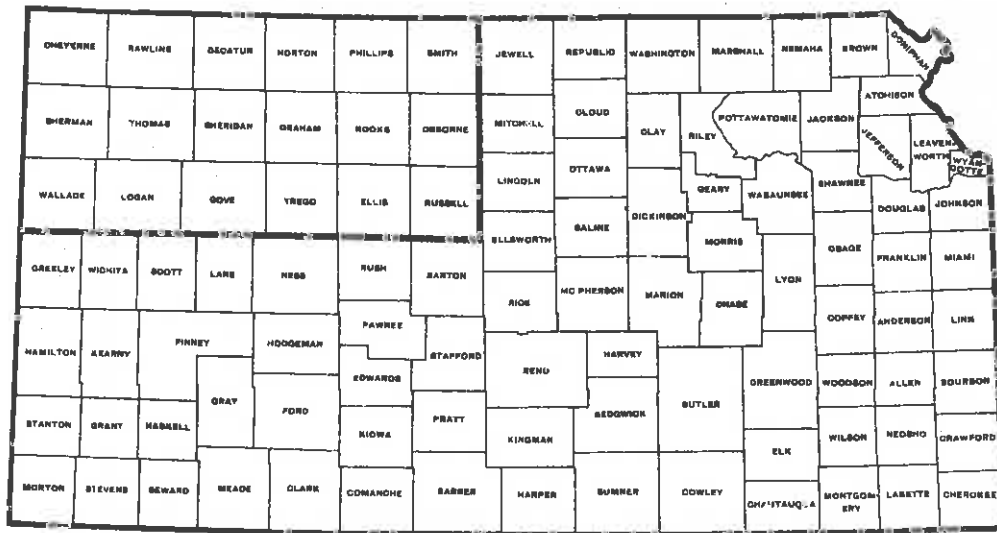
SOUTHWEST AREA - KSU EXTENSION SERVICE

NORTHWEST AREA - KSU EXTENSION SERVICE

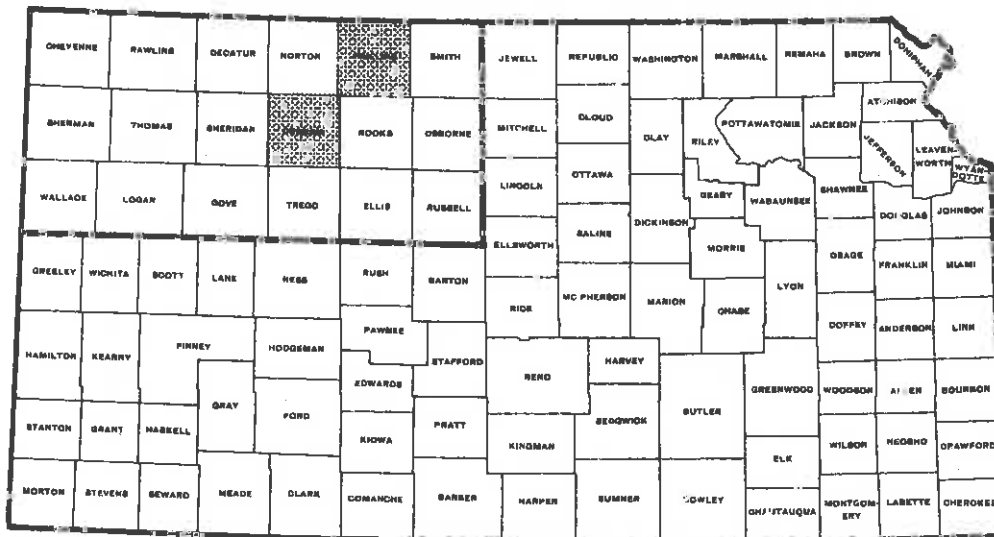
NORTHWEST KANSAS REGIONAL PLANNING
DEVELOPMENT COMMISSION

The Northwest Kansas Regional Planning and Development Commission is presently considering setting up various advisory committees in manpower and aging programs in their region. In addition, application for designation as an Economic Development District is also being considered by the commission and its parent organization, Greater Northwest Kansas, Incorporated.

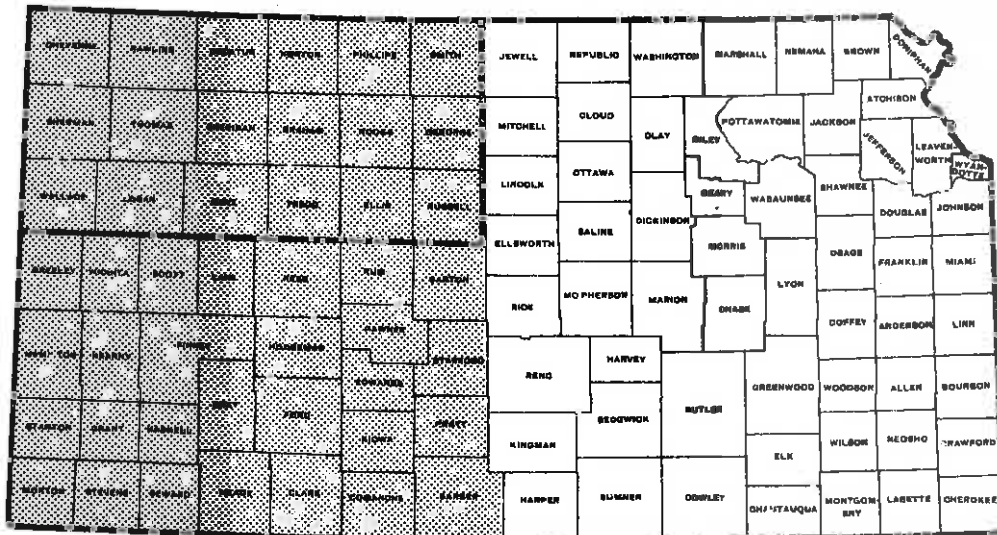
A problem, however, has developed between the commission and the Governor's Committee on Criminal Administration. Efforts to obtain Law Enforcement Assistance Administration (LEAA) funds through the committee has caused a very real conflict between the two agencies.

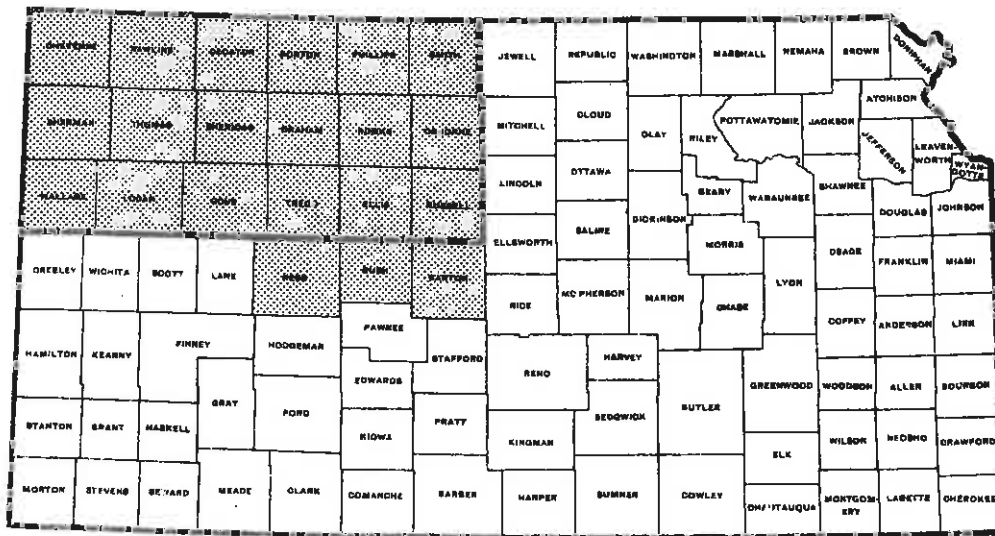


NO RESOURCE CONSERVATION AND DEVELOPMENT PROJECT

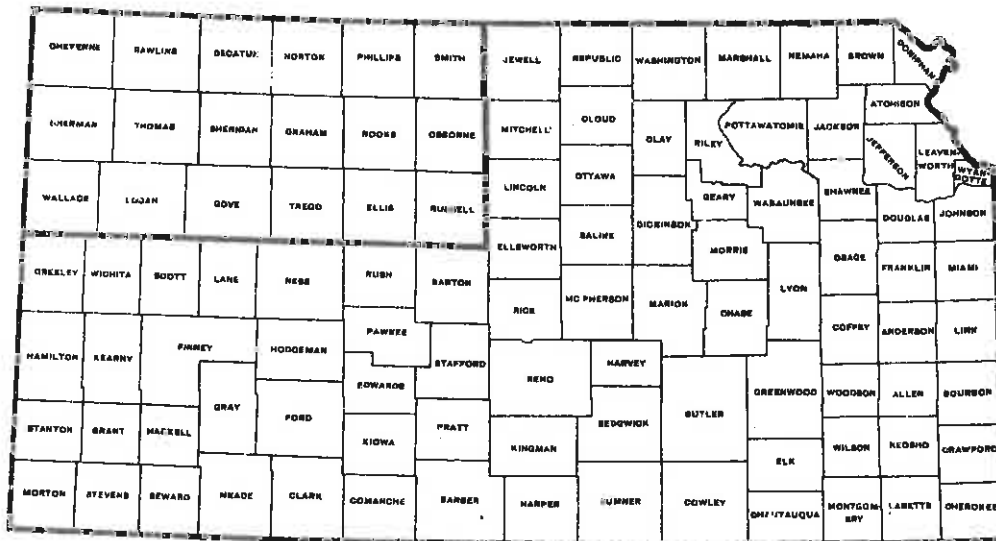


GRAHAM AND PHILLIPS COUNTIES - REDEVELOPMENT COUNTIES

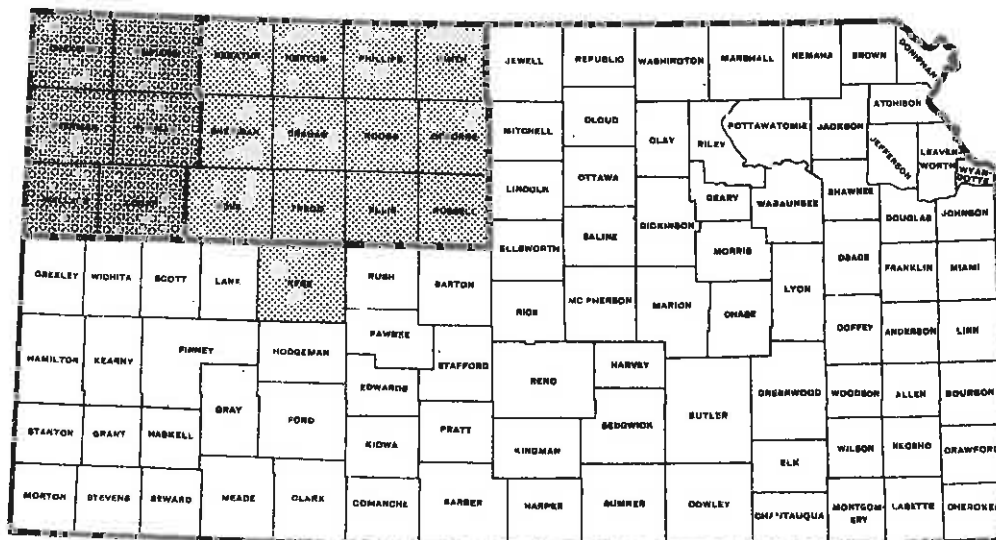




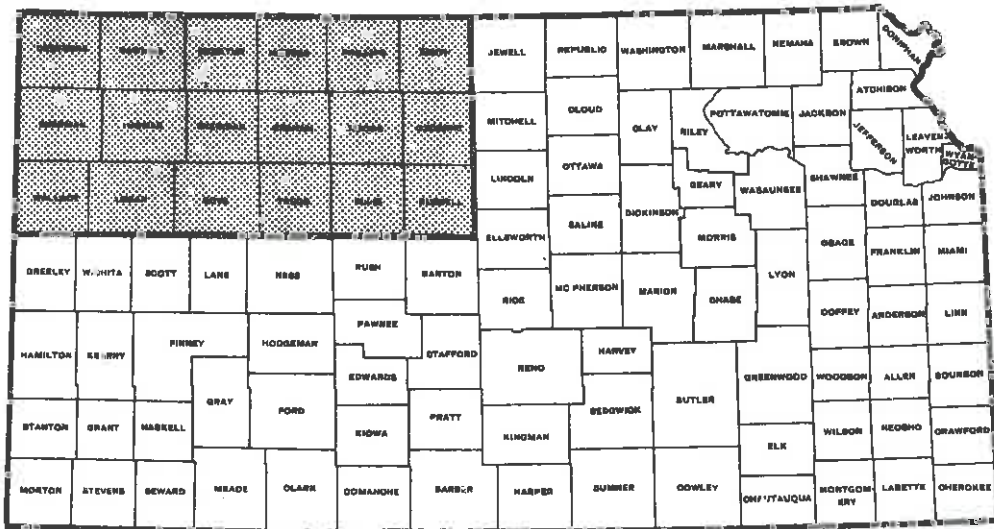
NORTHWEST KANSAS INTRASTATE AIR QUALITY CONTROL REGION



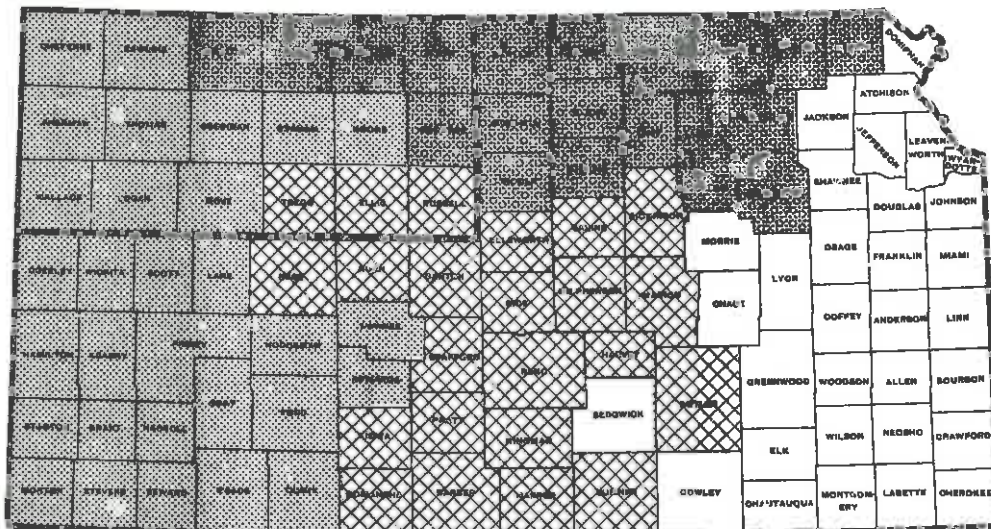
NO CRIMINAL JUSTICE PLANNING REGION



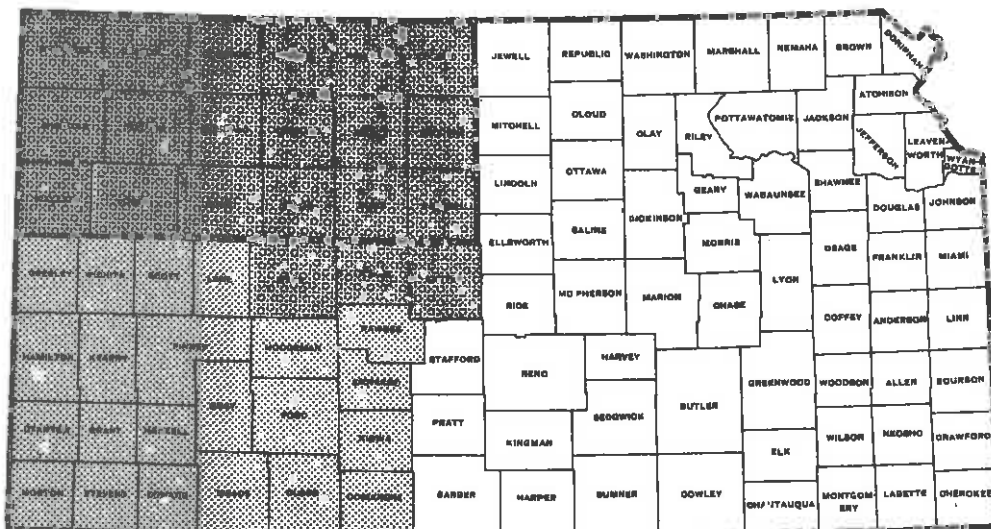
FAR NORTHWEST REGION HEALTH PLANNING COUNCIL
 NORTHWEST CENTRAL REGION VOLUNTARY HEALTH PLANNING COUNCIL



NORTHWEST KANSAS AREA AGENCY ON AGING



FmHA ADMINISTRATIVE DISTRICTS #1, #2 AND #5

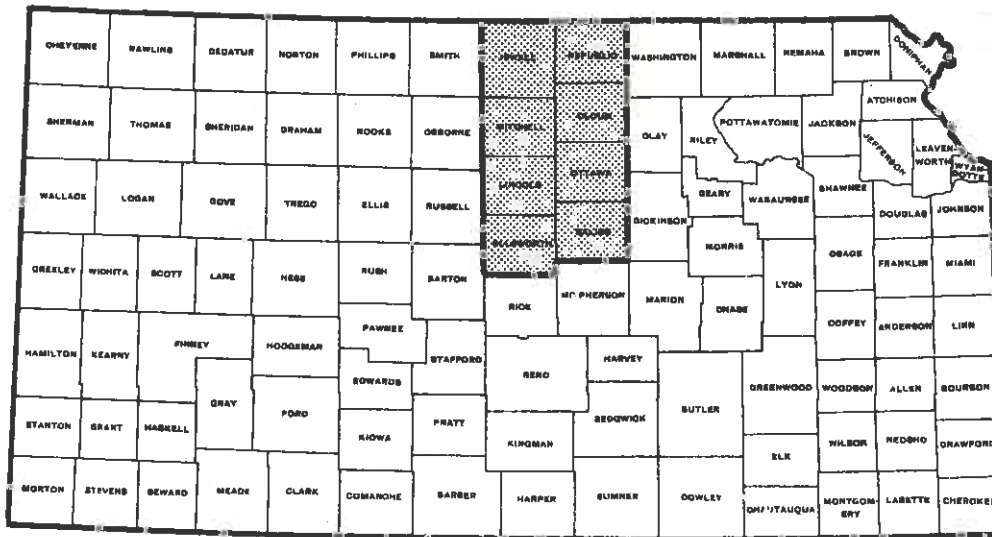


NORTHWEST AREA - KSU EXTENSION SERVICE

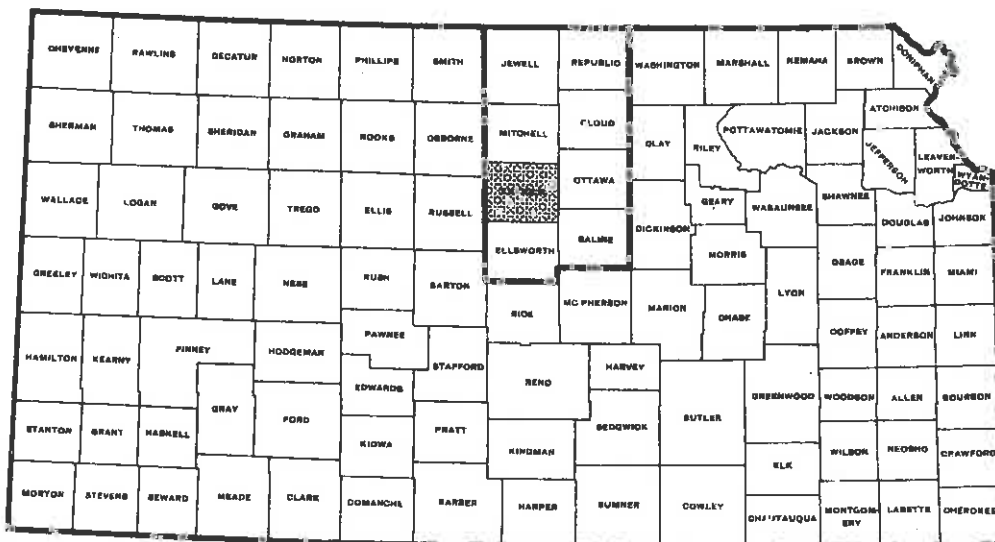
NORTH CENTRAL REGIONAL PLANNING COMMISSION

There is presently a movement trying to establish formal agreements between County Soil Conservation Districts, the Four Rivers Conservation and Development Project and the North Central Regional Planning Commission. One member of the executive council of the commission is an officer in the RC&D. This lends good coordination between the two organizations.

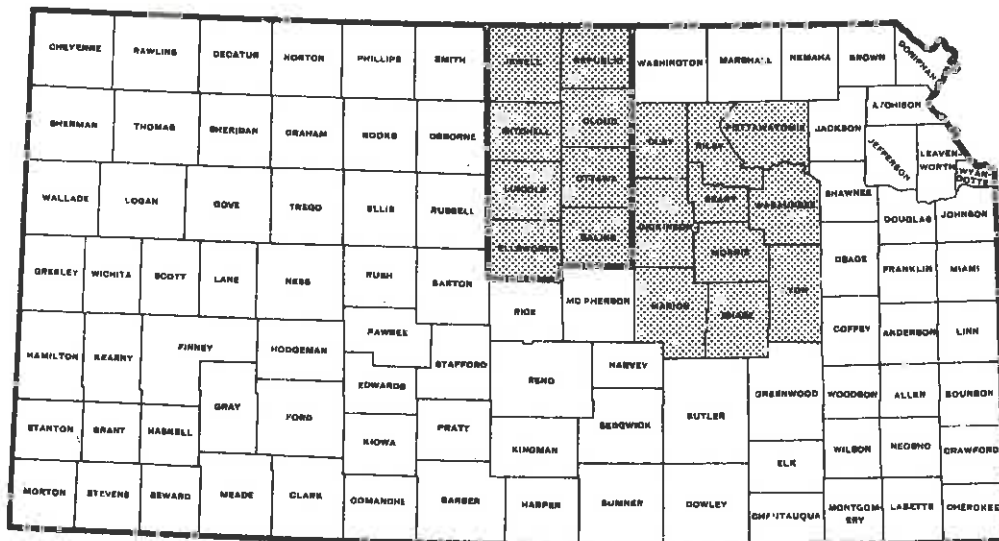
Also, the director of the Area Agency on Aging has been working with the commission on an application for an elderly busing system for the region. Part of the commission's fiscal budget includes monies for aging programs in coordination with that Agency.

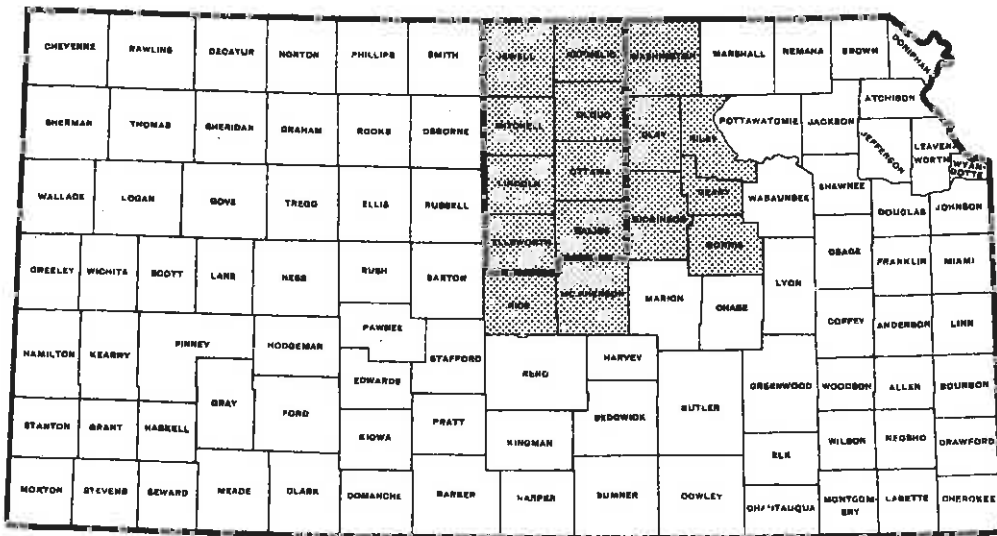


FOUR RIVERS RESOURCE CONSERVATION AND DEVELOPMENT PROJECT

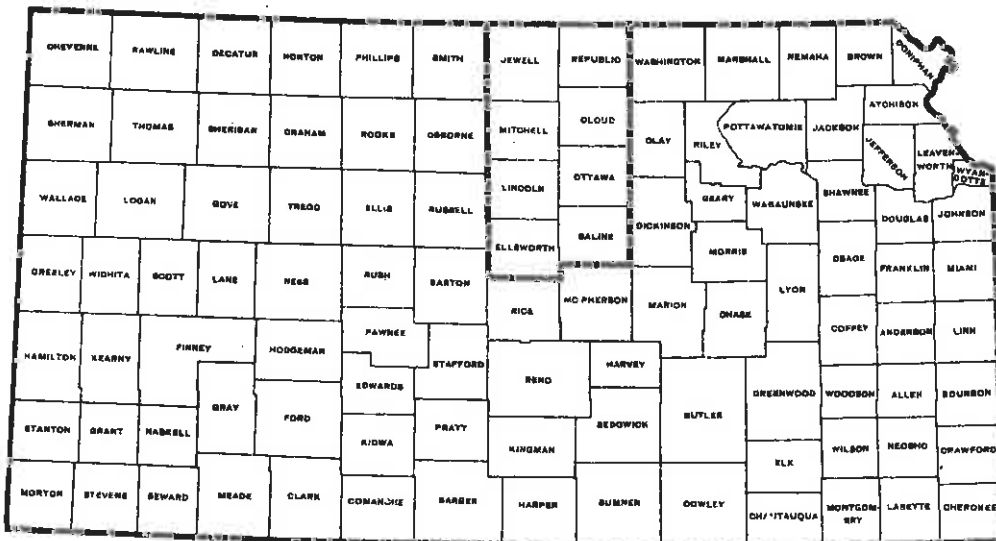


LINCOLN COUNTY - REDEVELOPMENT COUNTY

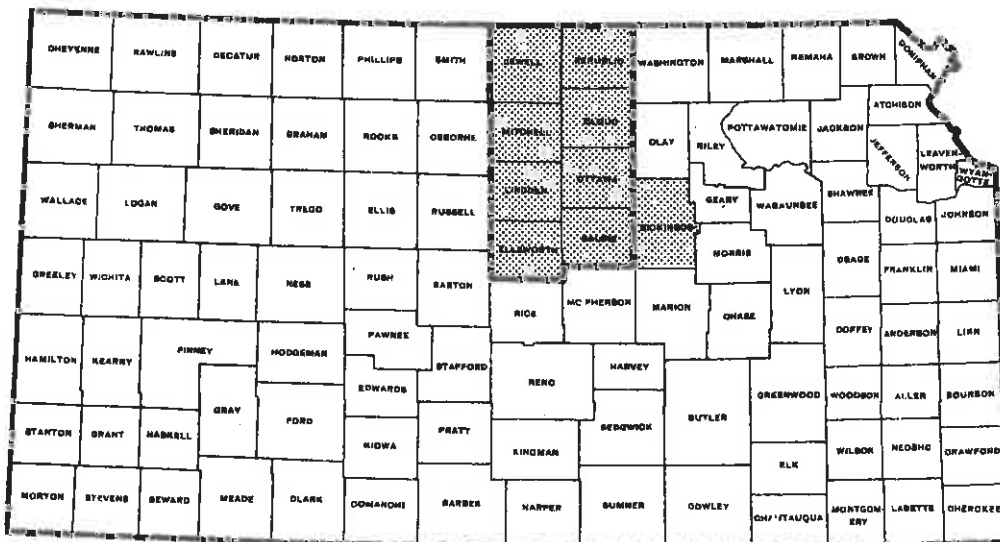




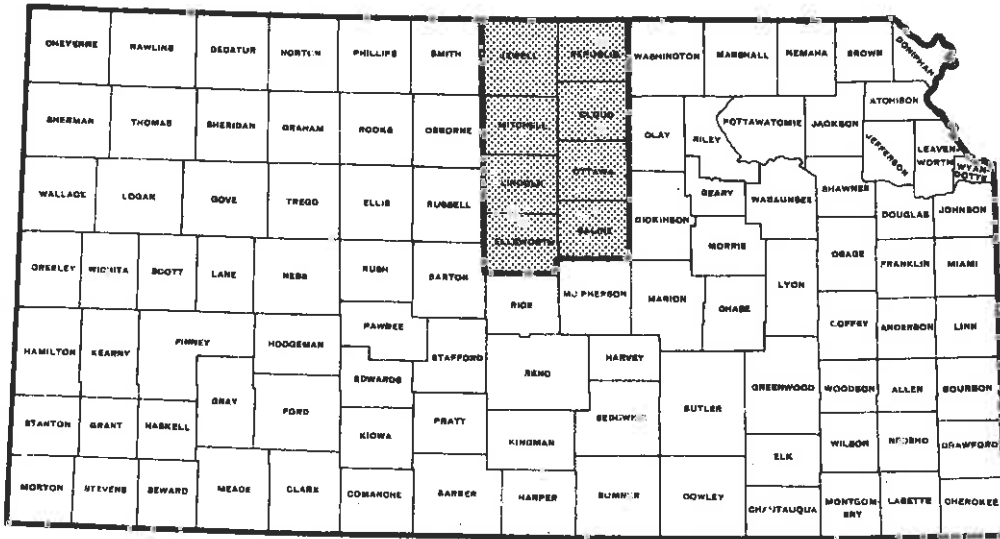
NORTH CENTRAL KANSAS INTRASTATE AIR QUALITY CONTROL REGION



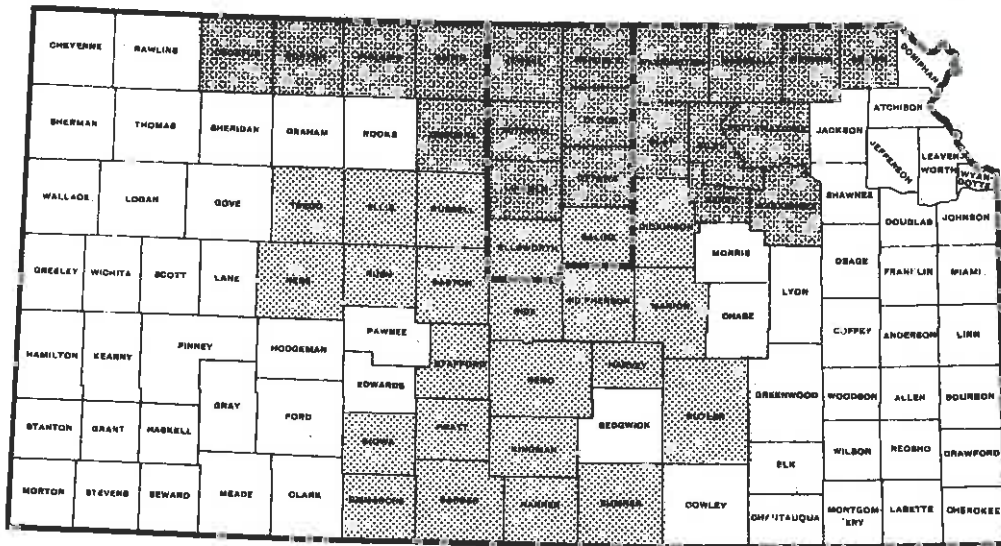
NO CRIMINAL JUSTICE PLANNING REGION



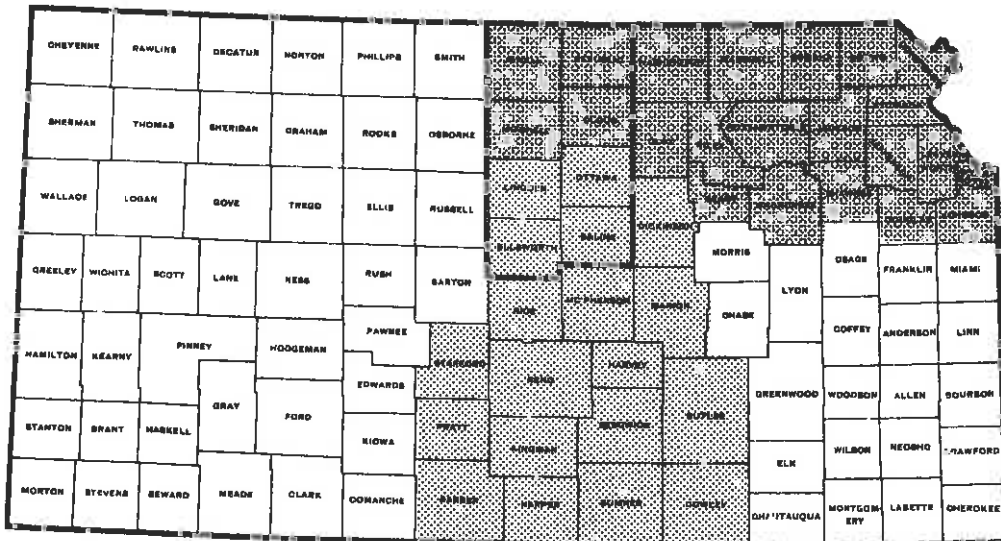
NORTH CENTRAL REGION VOLUNTARY HEALTH PLANNING COUNCIL



NORTH CENTRAL KANSAS AREA AGENCY ON AGING



FmHA ADMINISTRATIVE DISTRICTS #2 AND #5



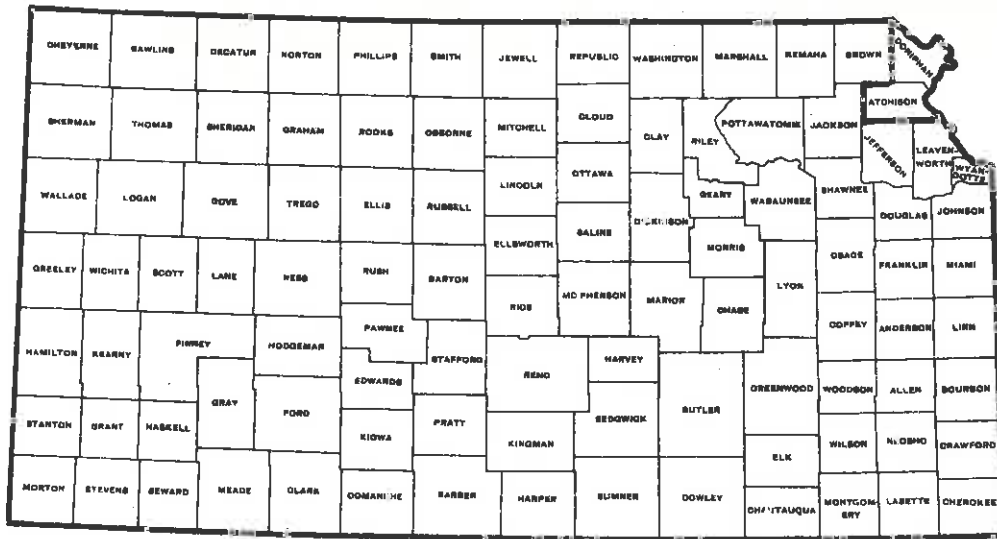
NORTHEAST AREA - KSU EXTENSION SERVICE

MO-KAN REGIONAL COUNCIL*

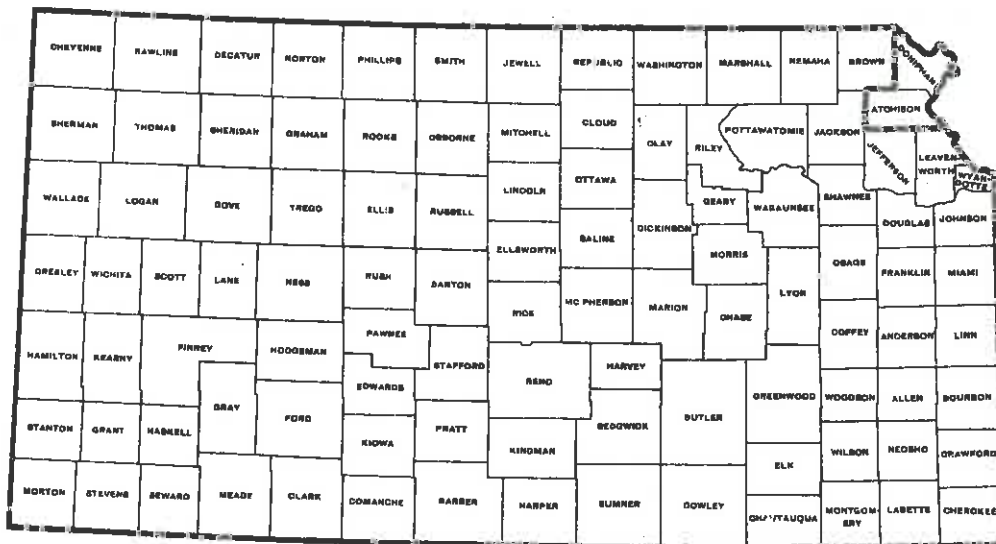
Mo-Kan mentioned the coordination needed between states, also. As the other of the two interstate regions, this situation was mentioned as an important need for their council. Specifically, the lack of state funding from Kansas was mentioned.

One significant area needs to be mentioned, also. The four counties in Missouri belonging to Mo-Kan have been designated as a Criminal Justice Region by the state of Missouri, however, Doniphan and Atchison counties in Kansas have not received such a designation from the state of Kansas making criminal justice planning efforts incomplete.

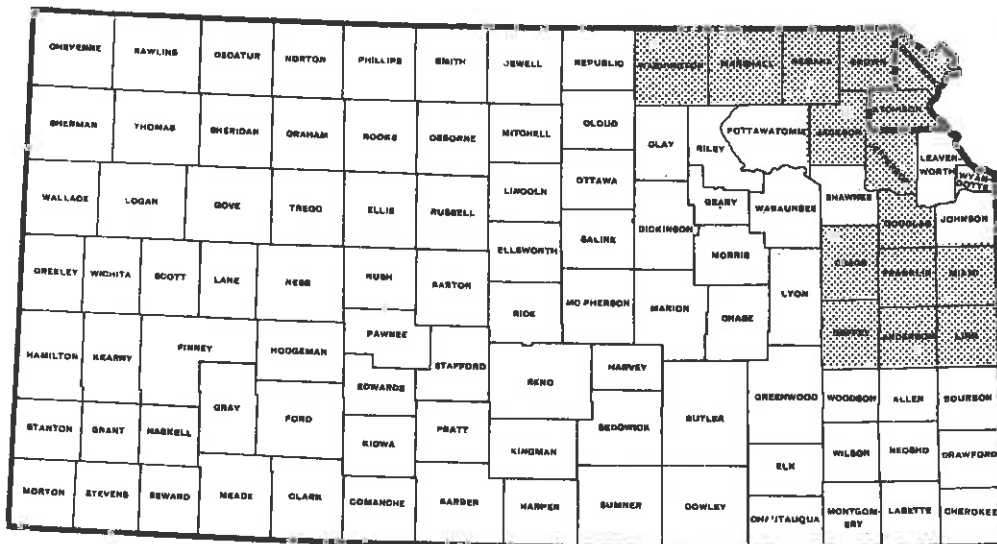
*The City of Horton in Brown County is a member of Mo-Kan Regional Council but this city cannot be adequately portrayed on this scale of map.

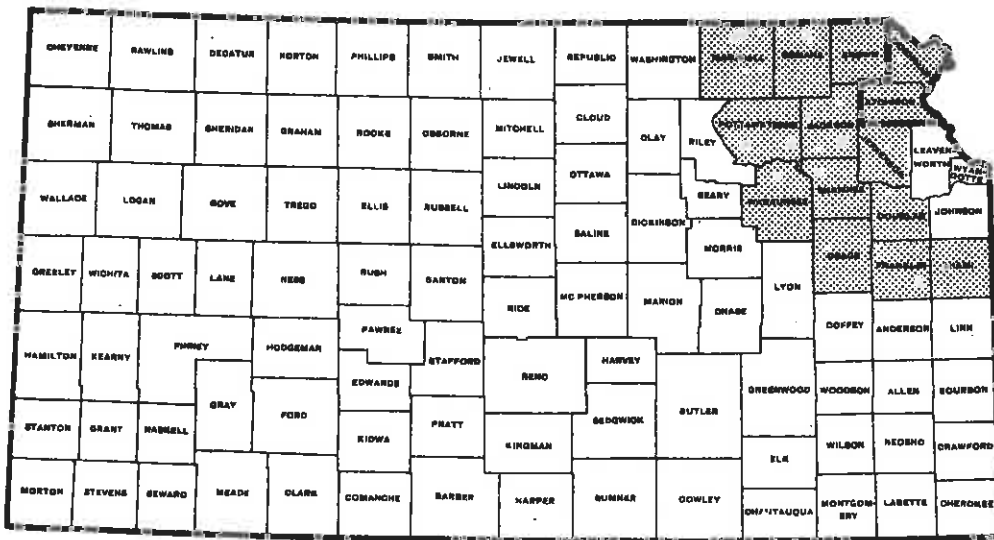


NO RESOURCE CONSERVATION AND DEVELOPMENT PROJECT

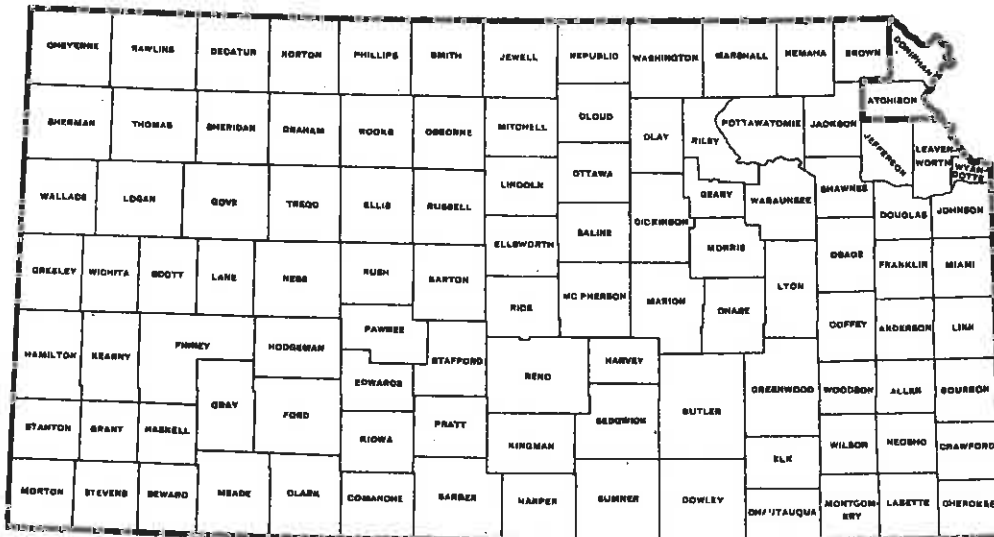


NO EDA QUALIFIED AREAS

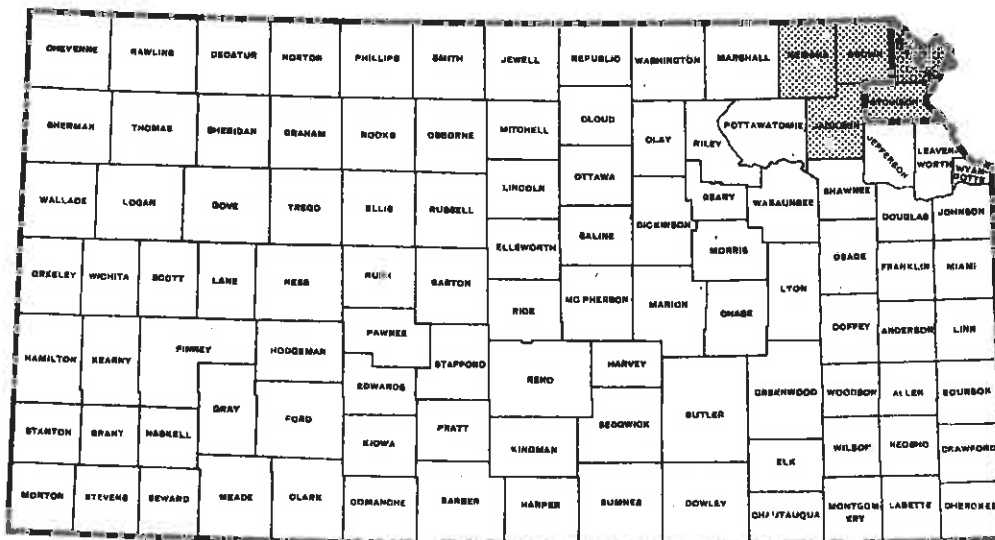




NORTHEAST KANSAS INTRASTATE AIR QUALITY CONTROL REGION

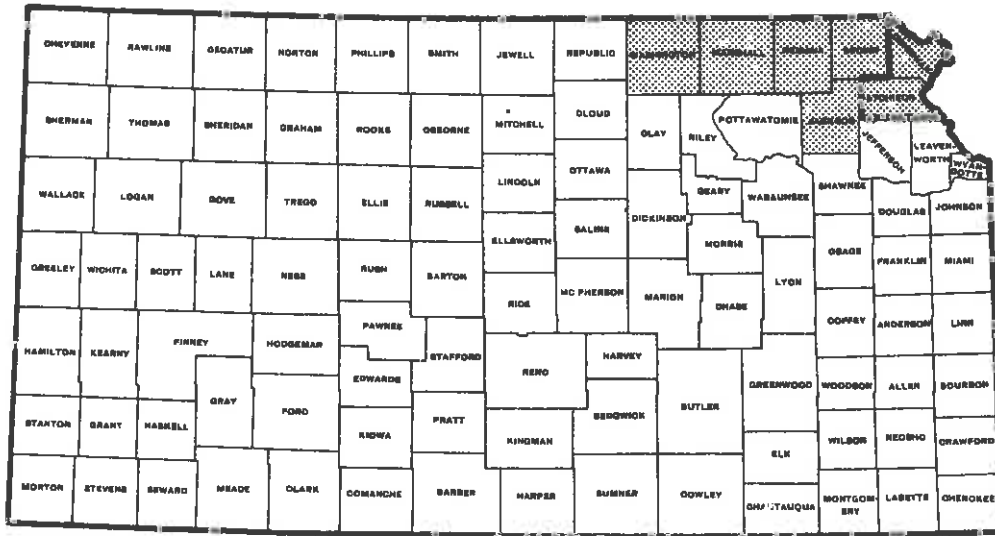


NO CRIMINAL JUSTICE PLANNING REGION

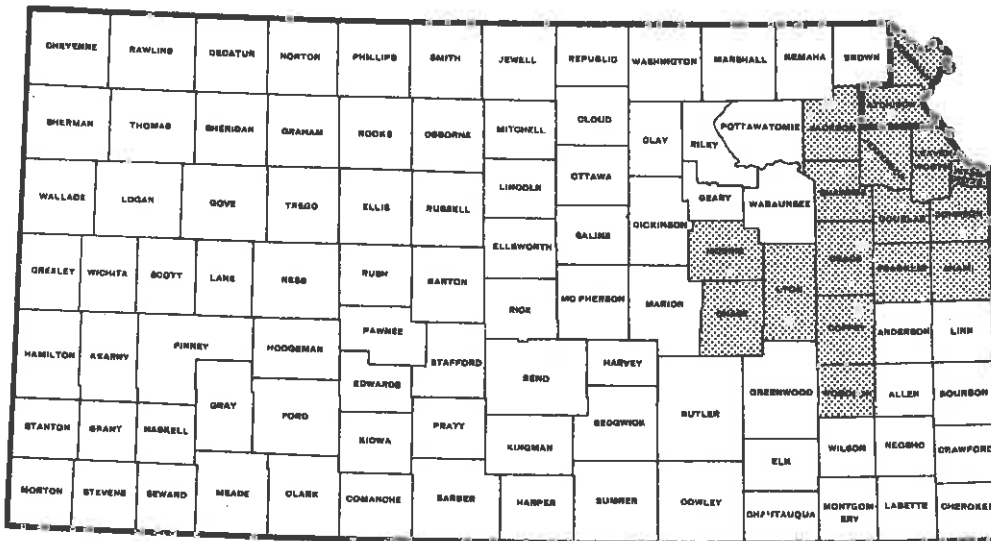


NORTHEAST KANSAS REGION HEALTH PLANNING COUNCIL

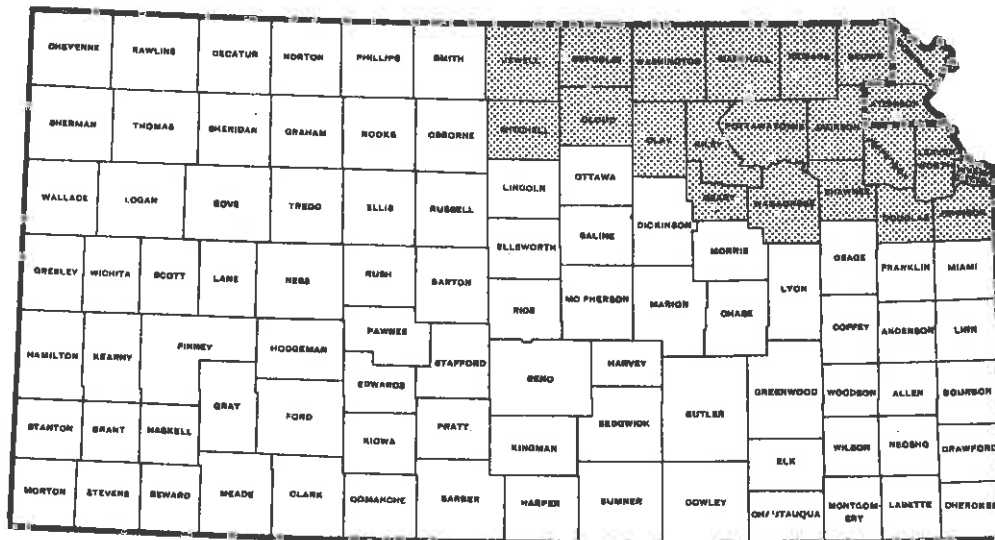
MO-KAN BI-STATE HEALTH PLANNING COUNCIL



NORTHEAST KANSAS AREA AGENCY ON AGING



FmHA ADMINISTRATIVE DISTRICT #3



NORTHEAST AREA - KSU EXTENSION SERVICE